

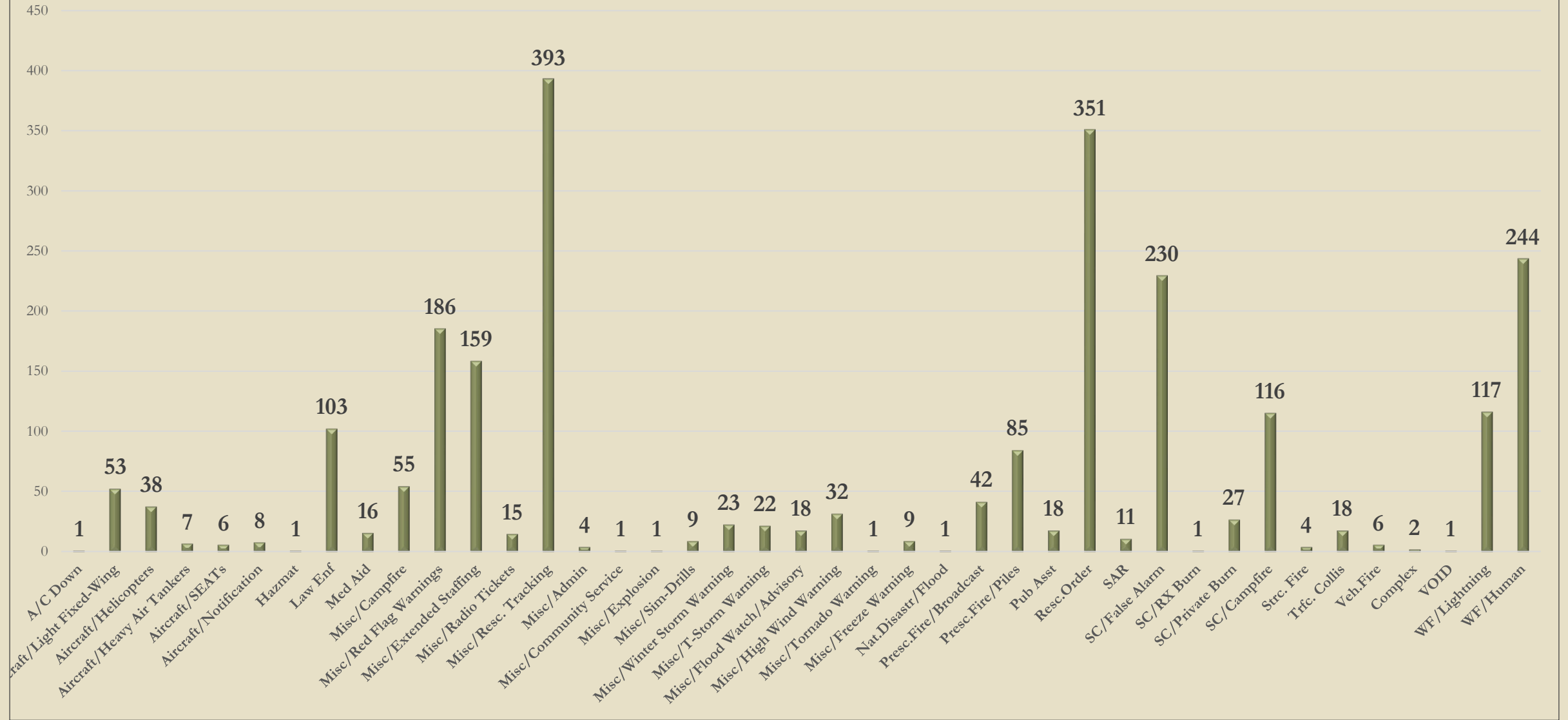
# PUEBLO INTERAGENCY DISPATCH CENTER

2018 End of Year Report


# Narrative

- 2018 was an above average year for activity throughout the zone. Both Kansas and Colorado fuel conditions showed severe drought levels with high fire danger. Record setting low fuel moistures were identified in SE Colorado which continued throughout the year.
- The first recorded fire was January 1<sup>st</sup> for one acre on the Pike National Forest. The first large fire occurred in Pueblo County for 1400 acres at the End of January. The first Ty 2 Incident Management Team was order in March for the MM117 incident in El Paso County. On June 27 the third largest fire in Colorado History the Spring Fire (108,027 acres) started followed by Weston Pass (13,023 acres) and Chateau (1423). During that 72 hours – Pueblo Dispatch mobilized and supported 3 type 3 IMT, 3 Type 2 IMT and 1 Type 1 IMT
- Colorado Federal Agencies continued to request support for Initial Attack through September. Success in providing these request came from Federal and State agencies who provided replacement crewmember keeping that resource on the unit for extended periods of time.
- Pueblo Interagency Dispatch Center started bringing support in March for both Initial Attack and Expanded. A total of 100 dispatchers were brought in from February to October to support activity within Pueblo Zone. Long term assignments into PIDC provided success for our operations and consistency for agency managers.
- As large fire activity lessened in Pueblo Zone – resources were open to support out of area incidents; during 2018 we filled a total of 1395 (crew, engine and overhead) orders to support the U.S.
- Going into the fire season PIDC was not fully staffed, Tiphaine Barter moved into the BLM Lead (GS-7) Dispatch position; and two GS-5 permanent positons remained unstaffed. We were able to hire 3 seasonals and hope to fill 2 GS – 5 13/13 positions in 2019.

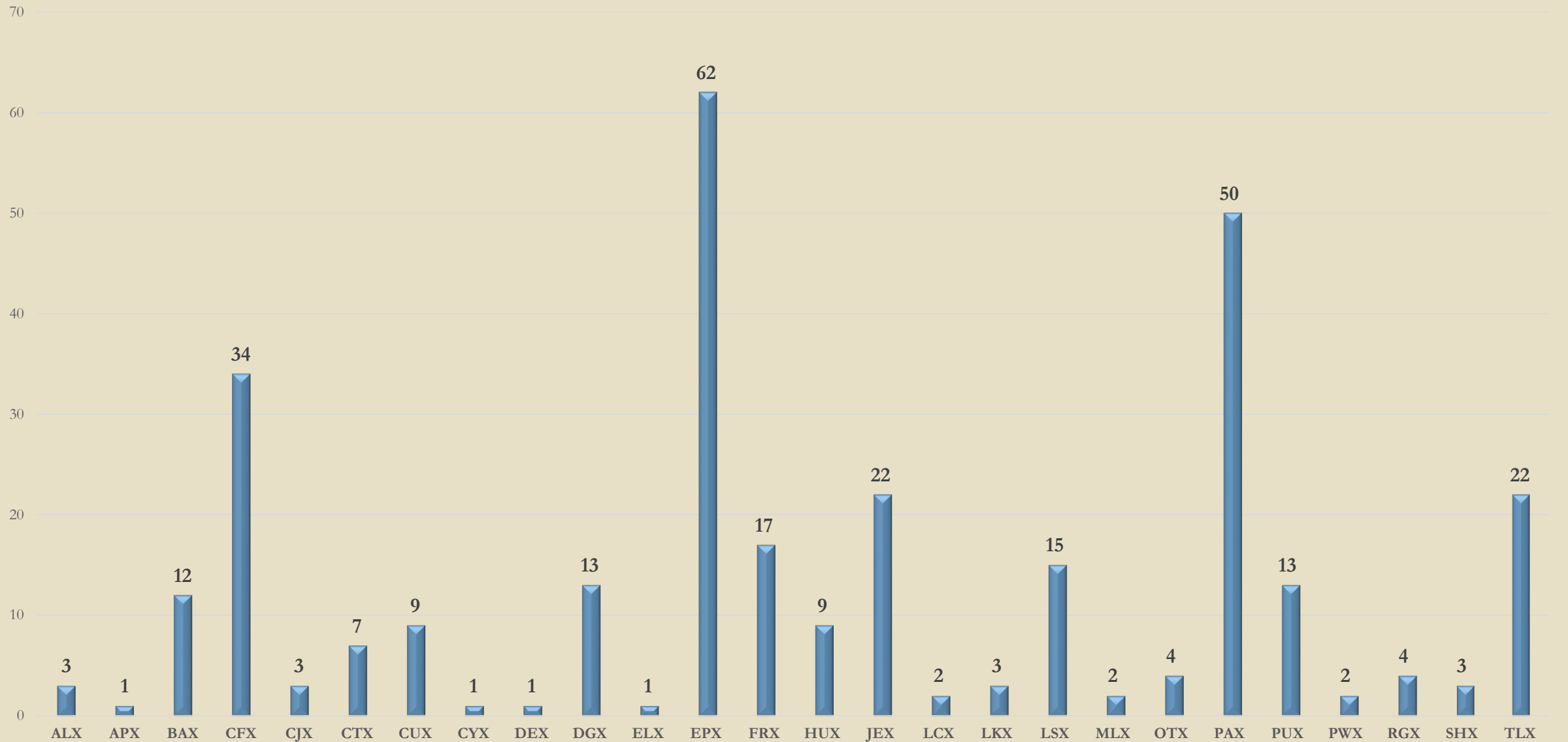
# Incidents by Type: 2,435



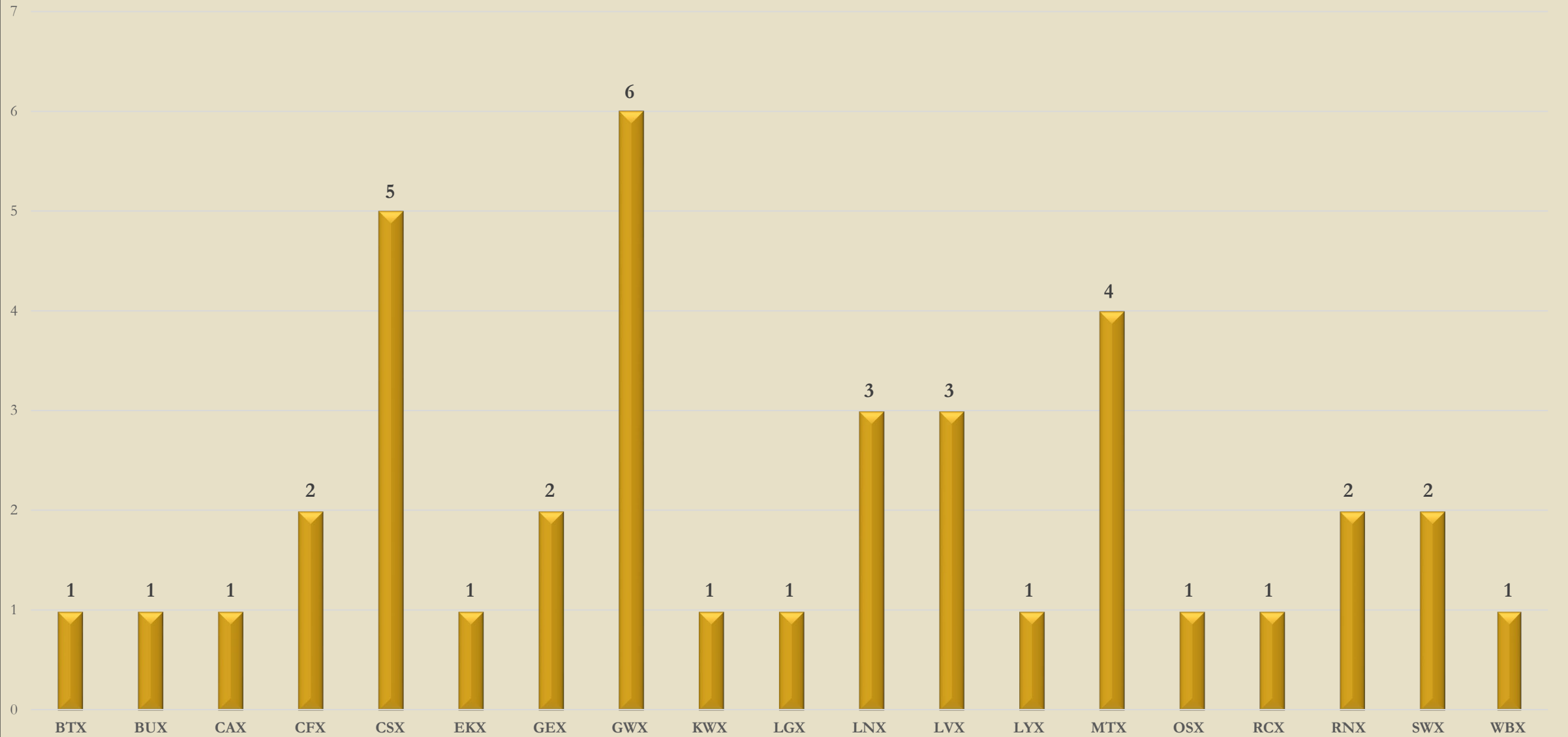
# Incidents by Agency: 2,435



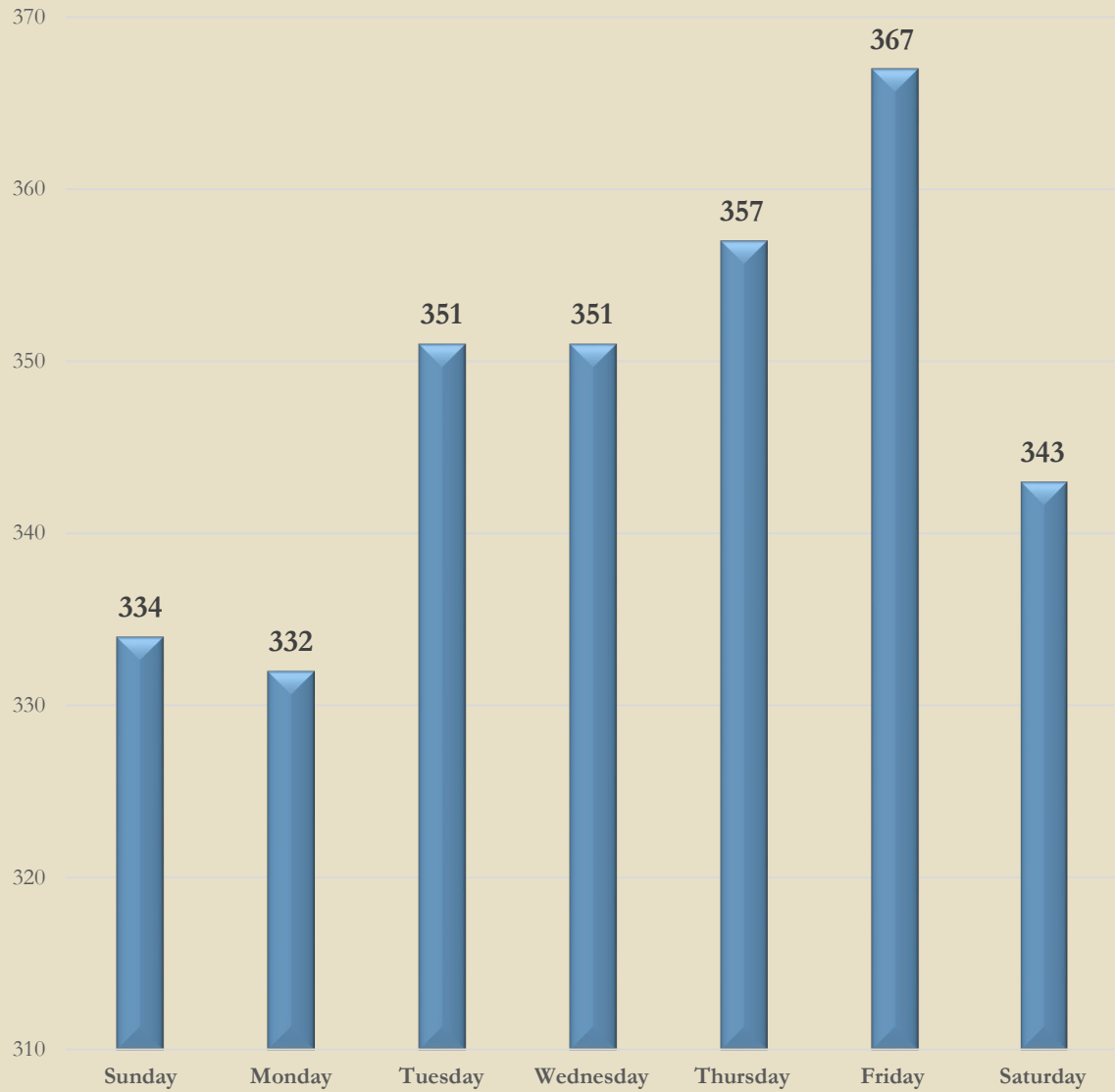
# Colorado Counties Incidents: 315



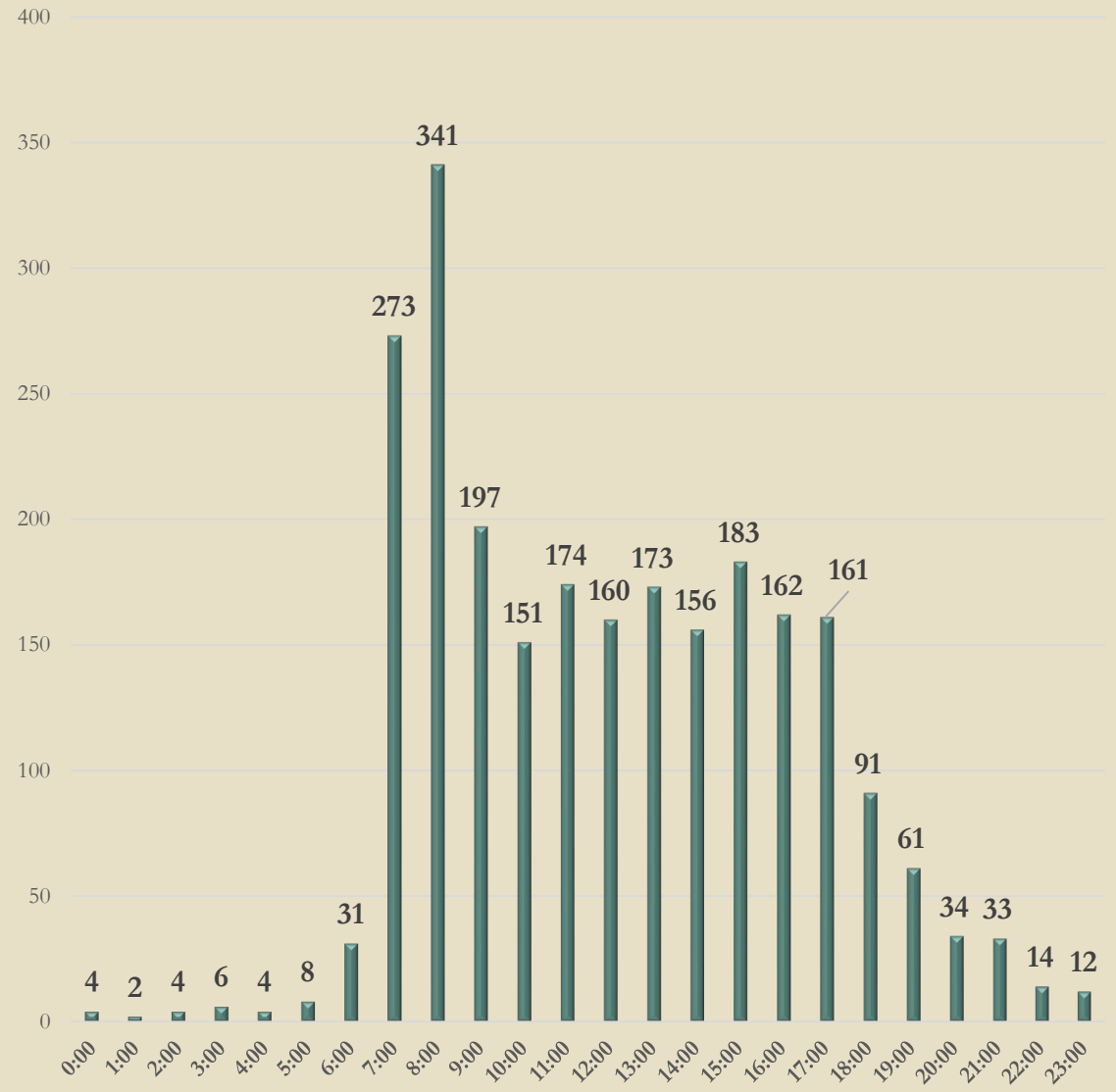
# Kansas Counties Incidents: 39



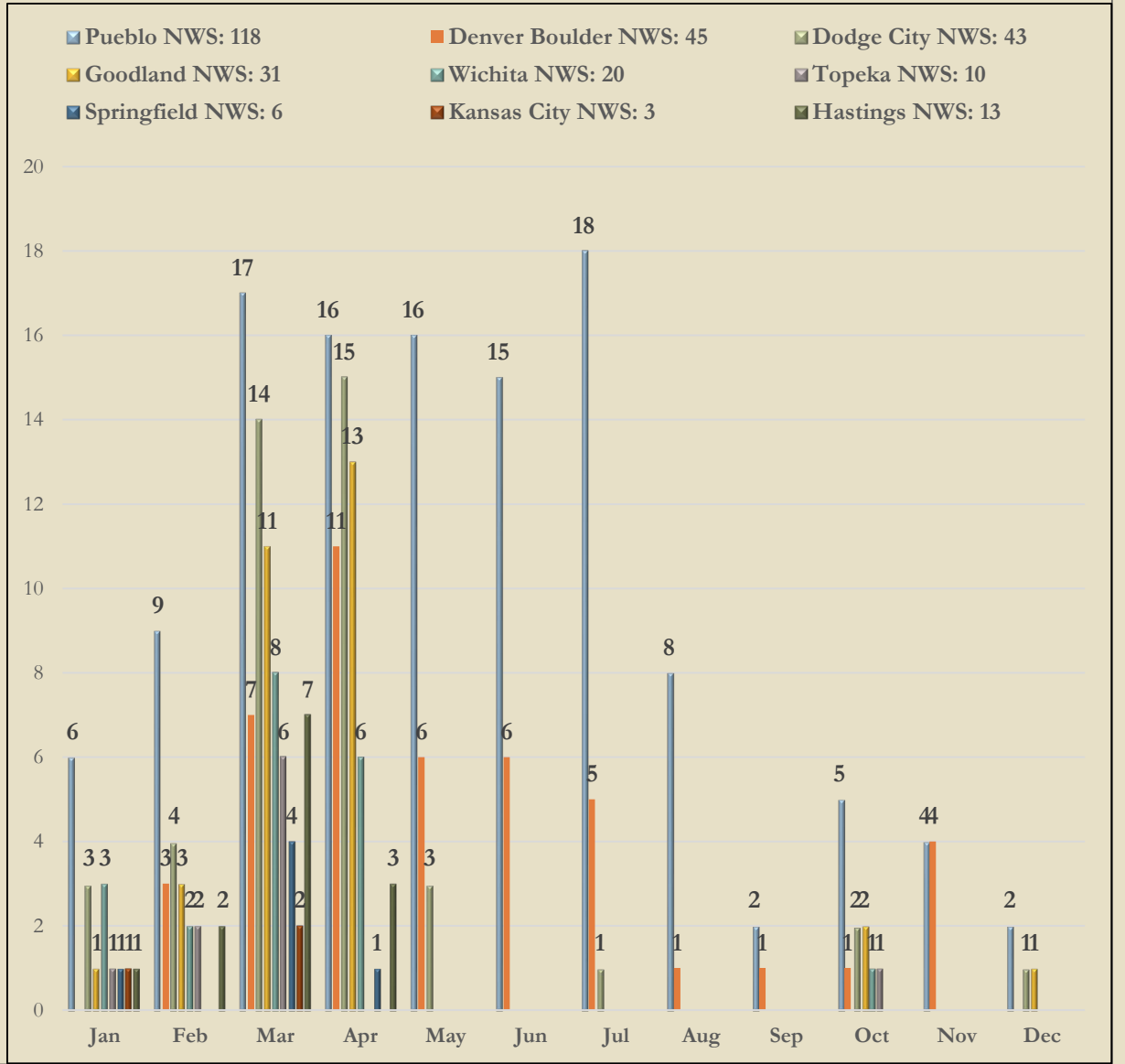
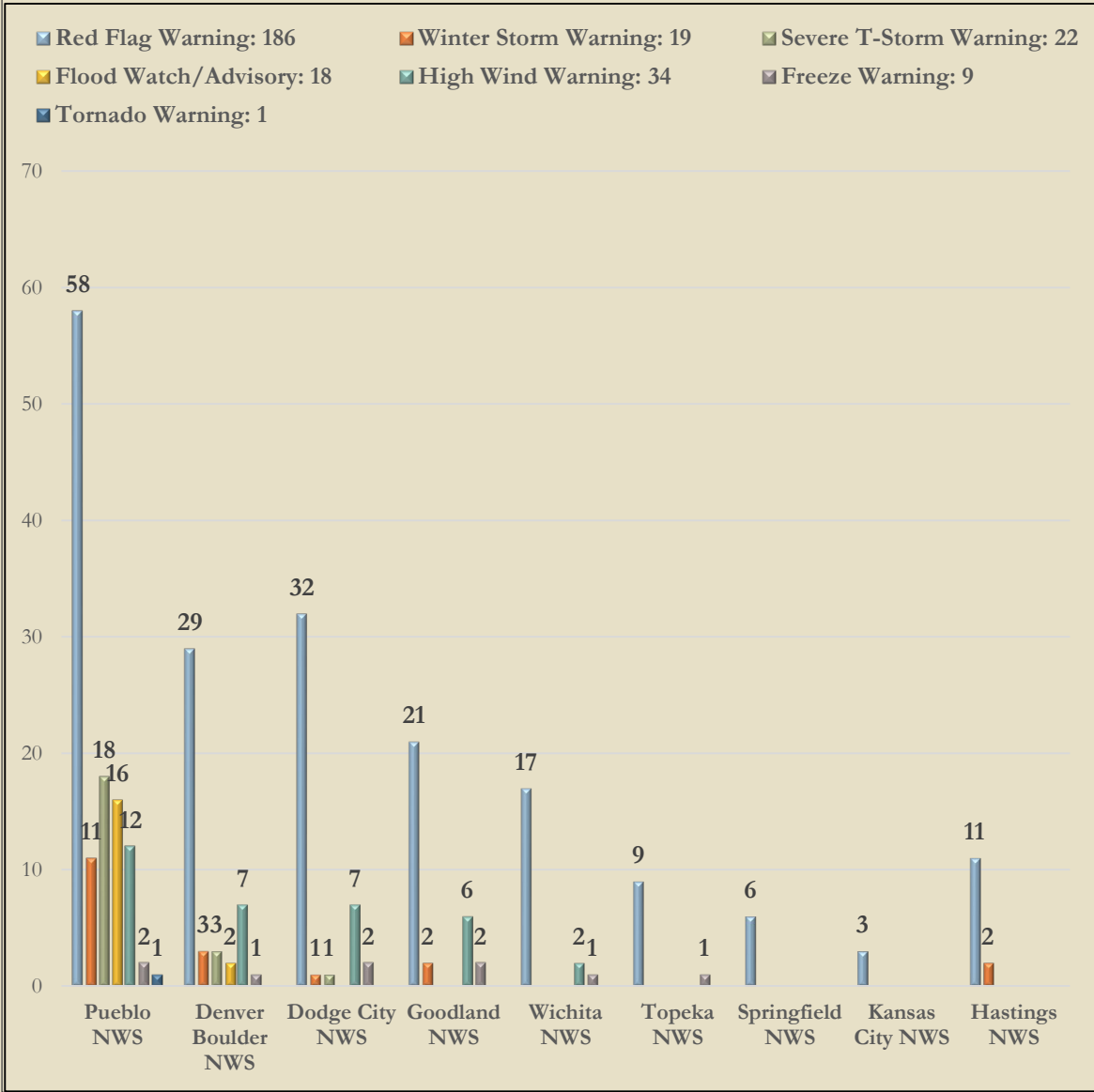
# Incidents by Day



# Incidents by Hour

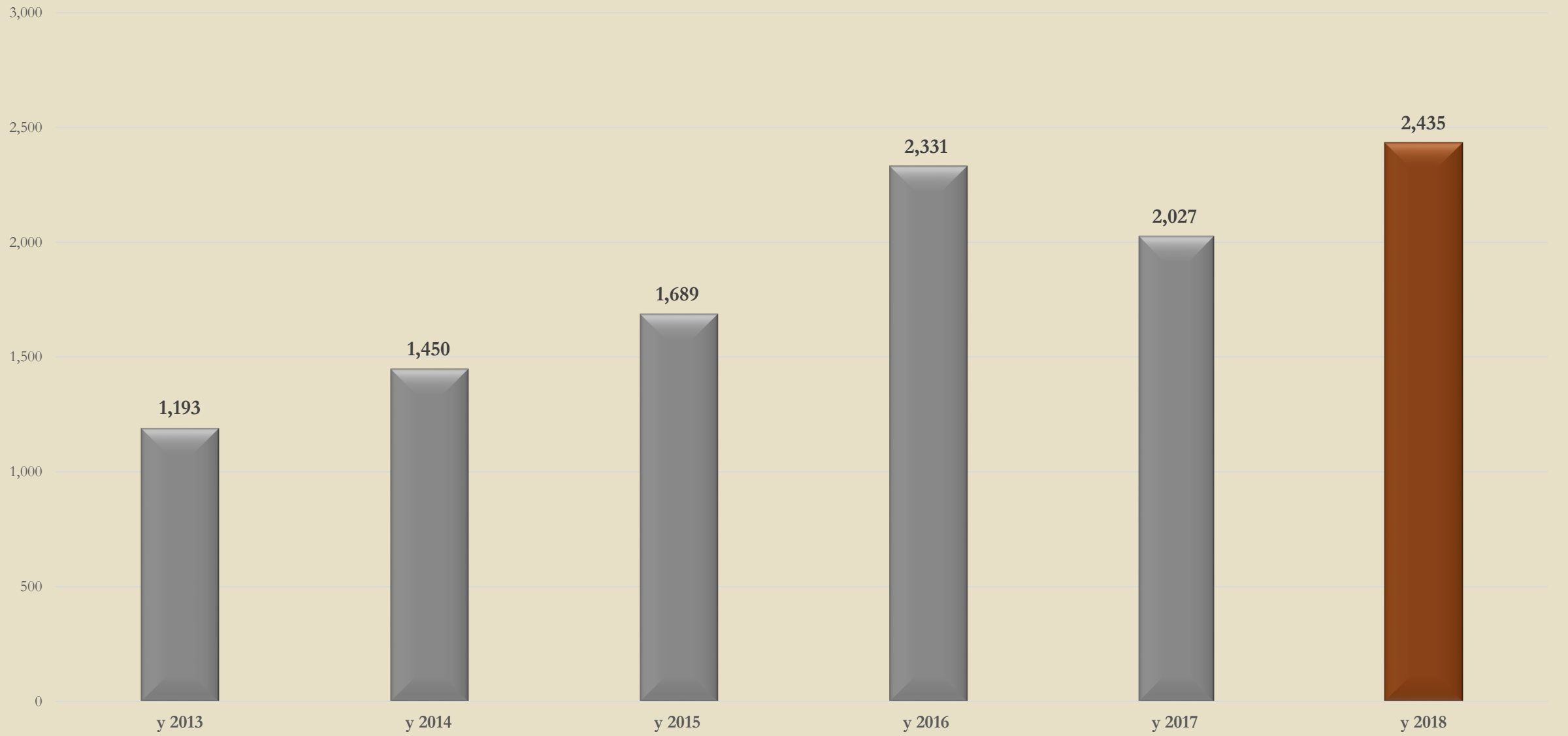


# Weather Alerts/Warnings: 289

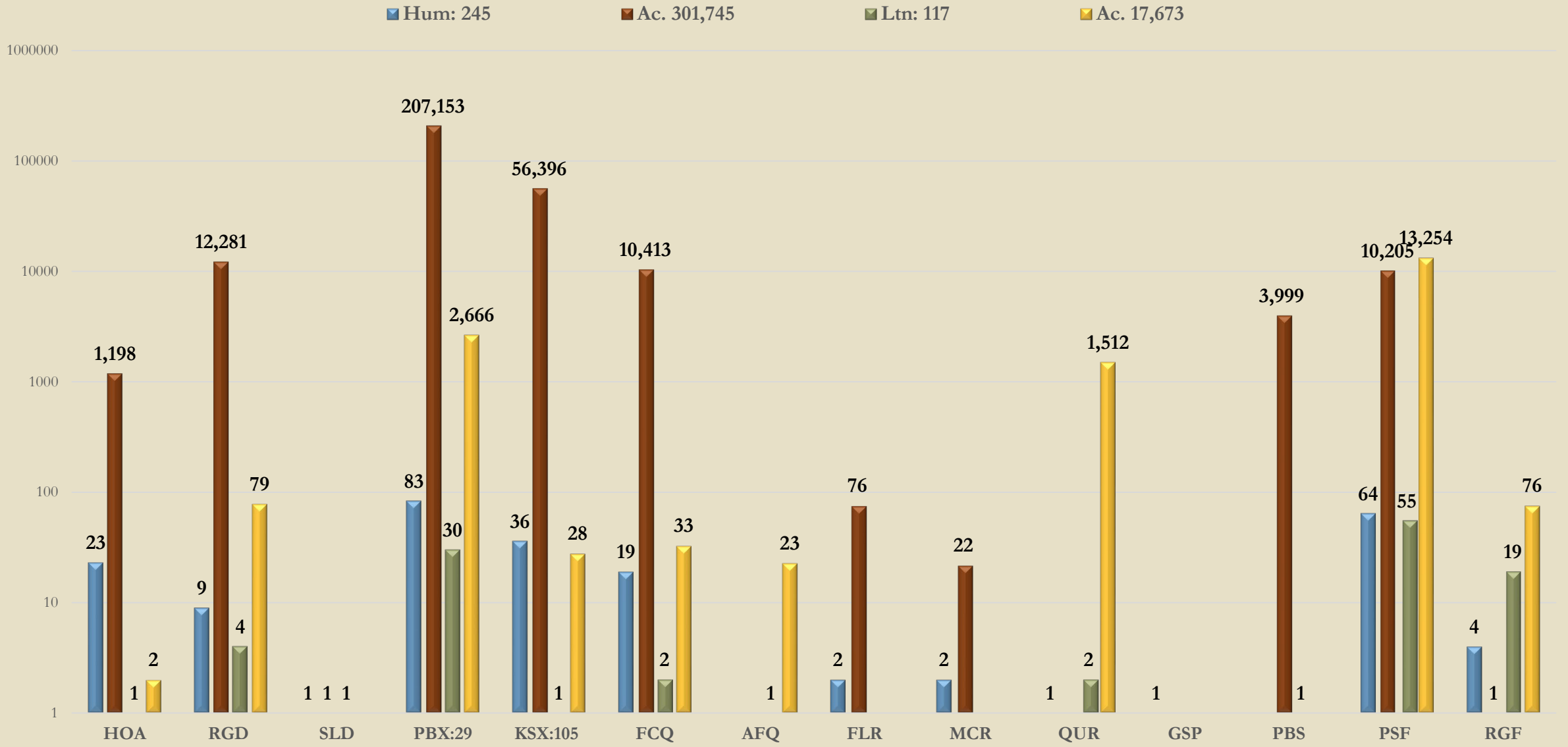




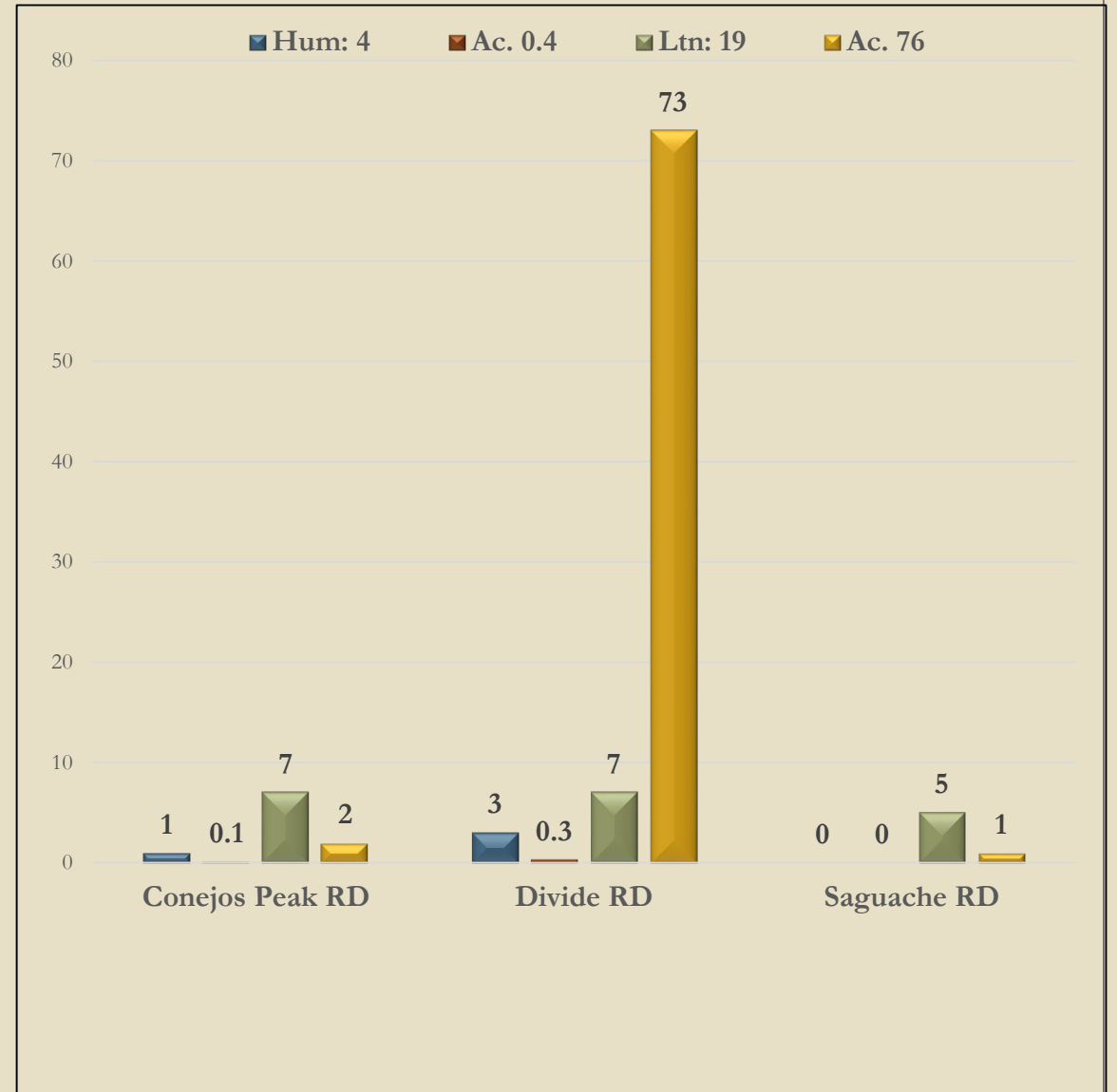
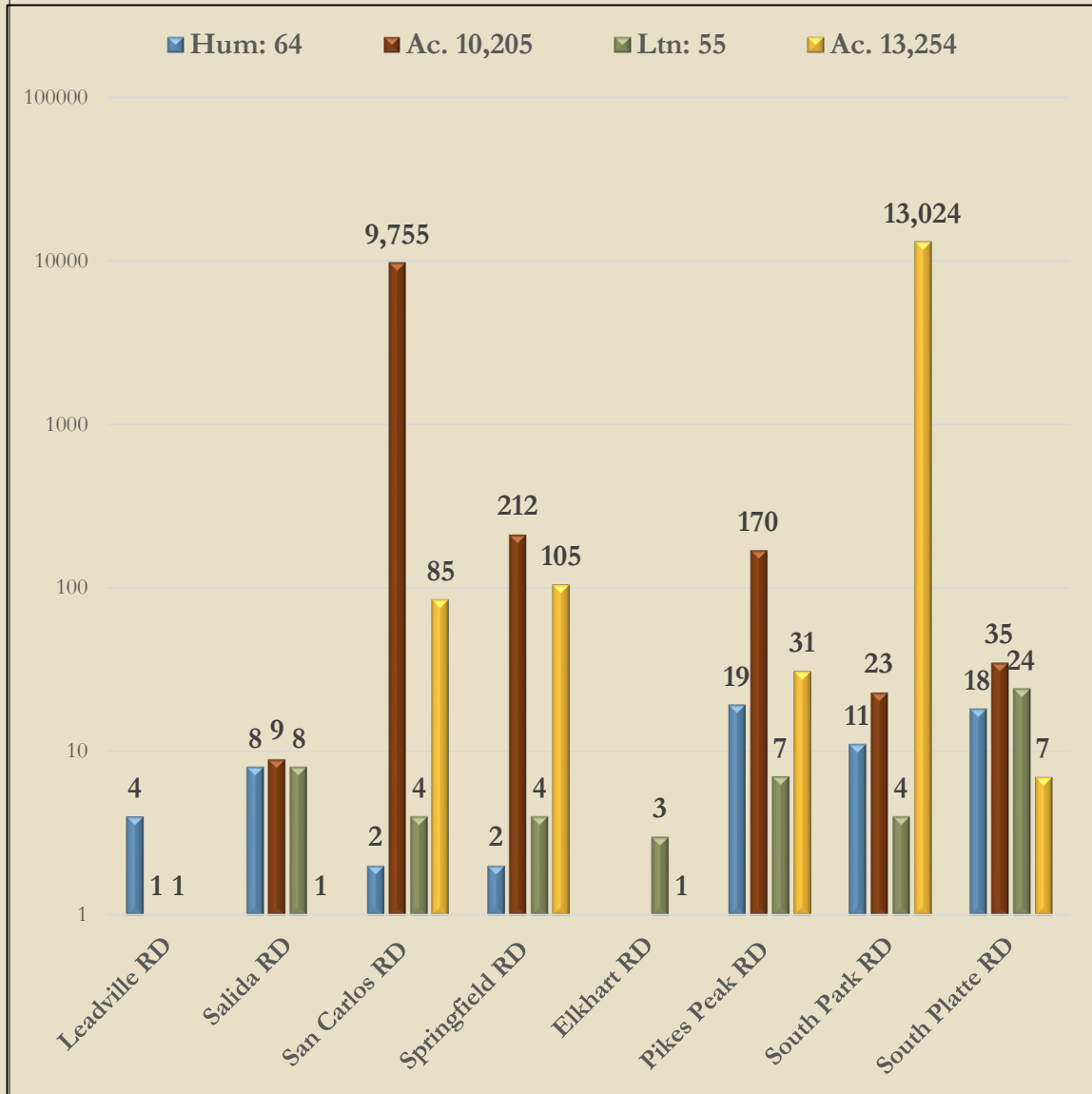
# 5 Year Average of Incidents: 1,738



# Fires/ Acres by Agency



# PSICC / RGF Fires and Acres



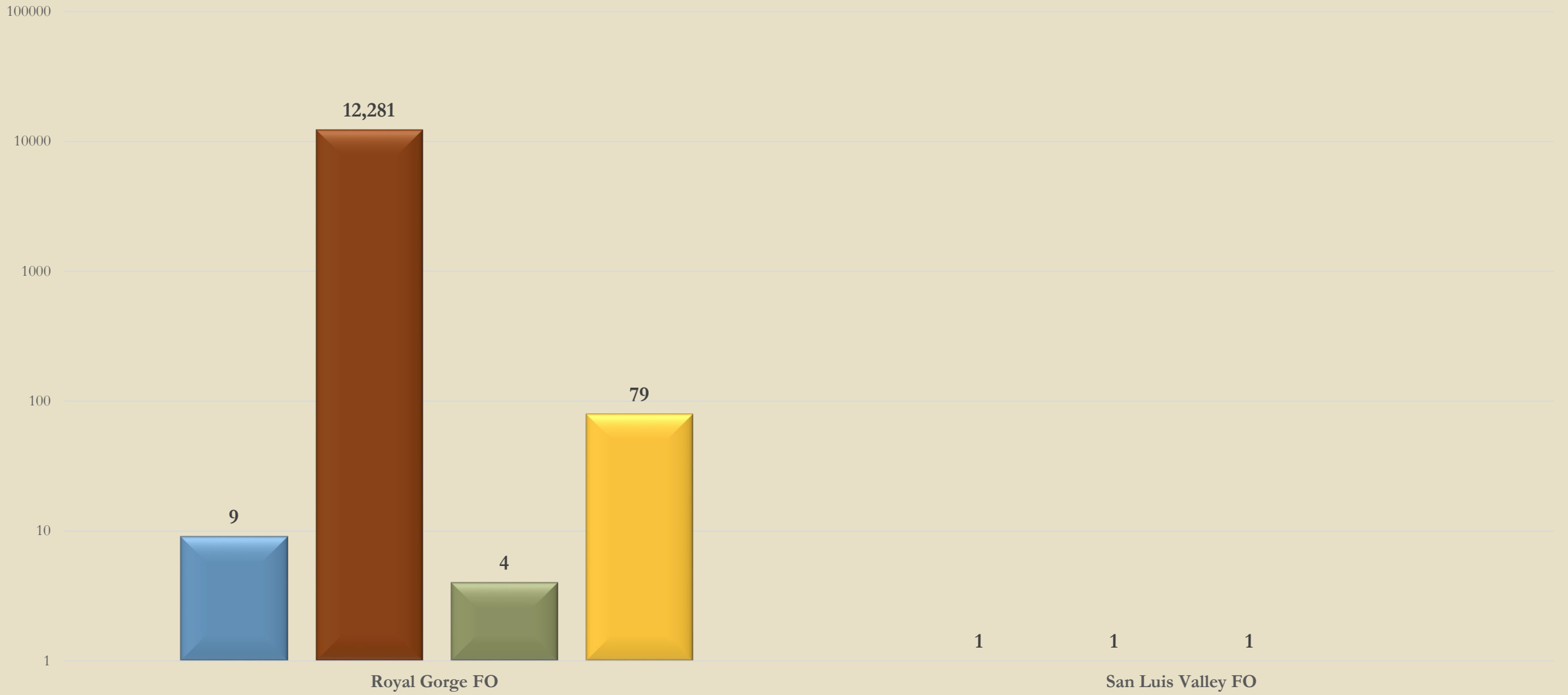
# RGD / SLD Fires and Acres

▣ Hum: 10

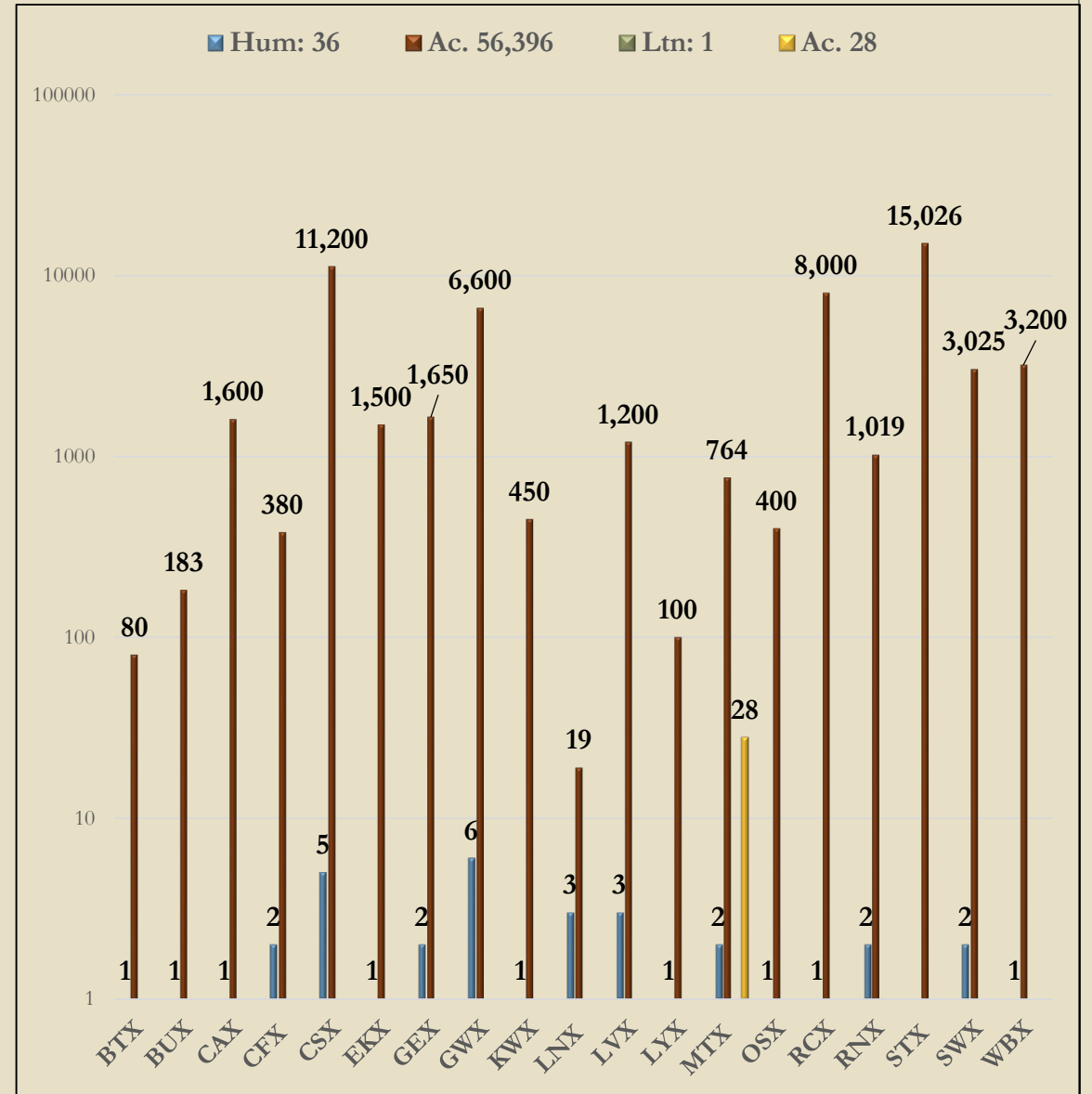
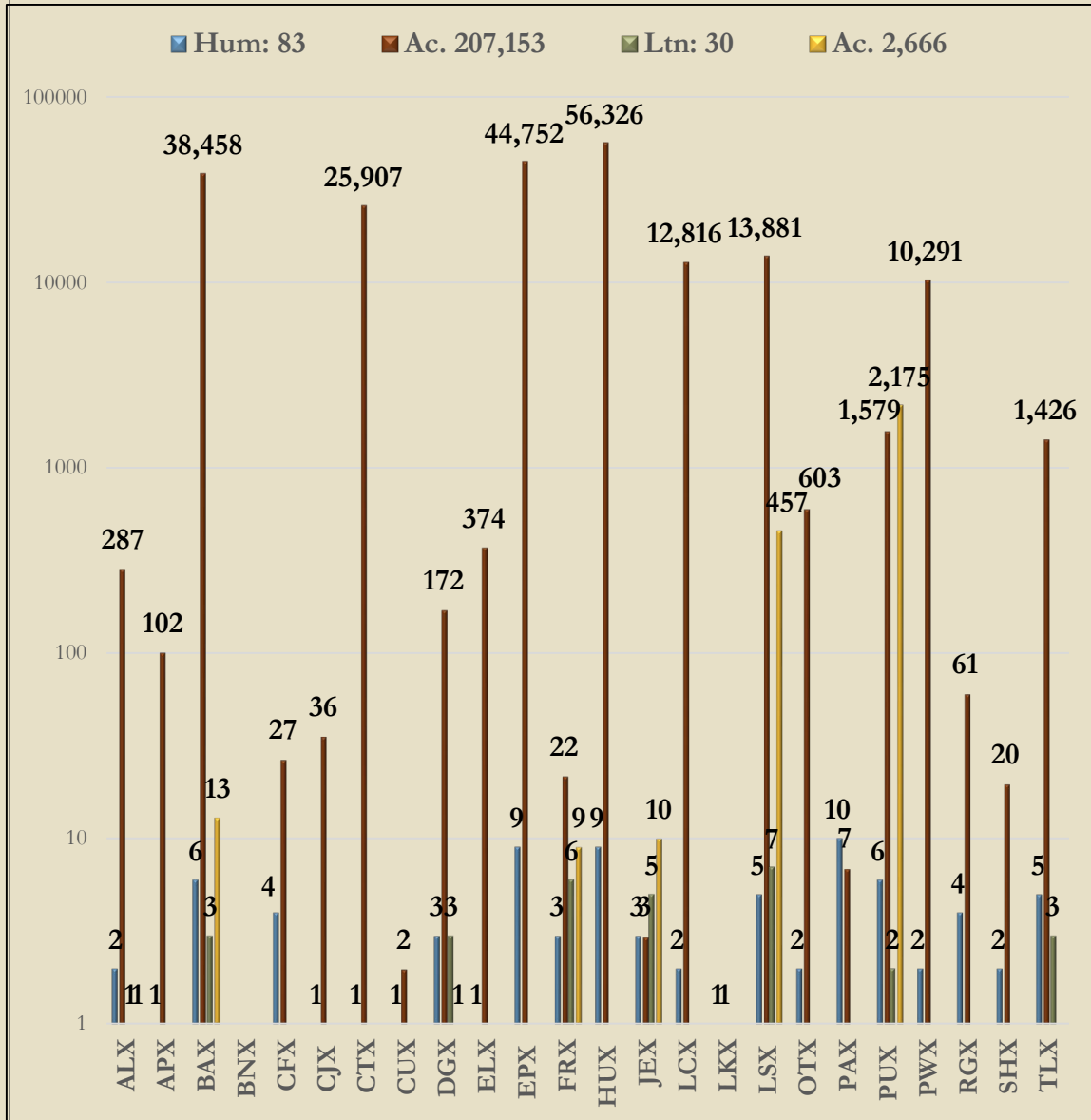
▣ Ac. 12,282

▣ Ltn: 5

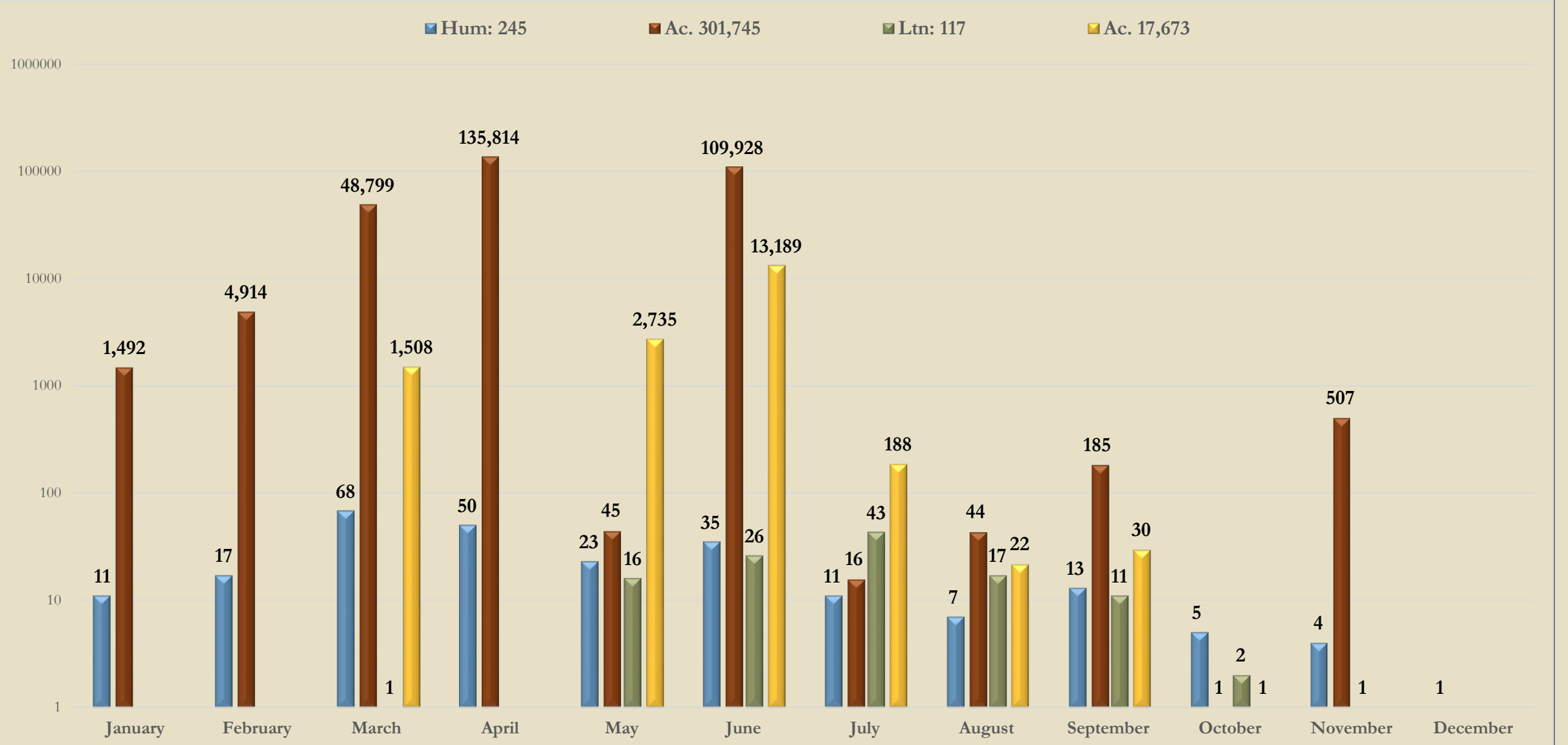
▣ Ac. 79



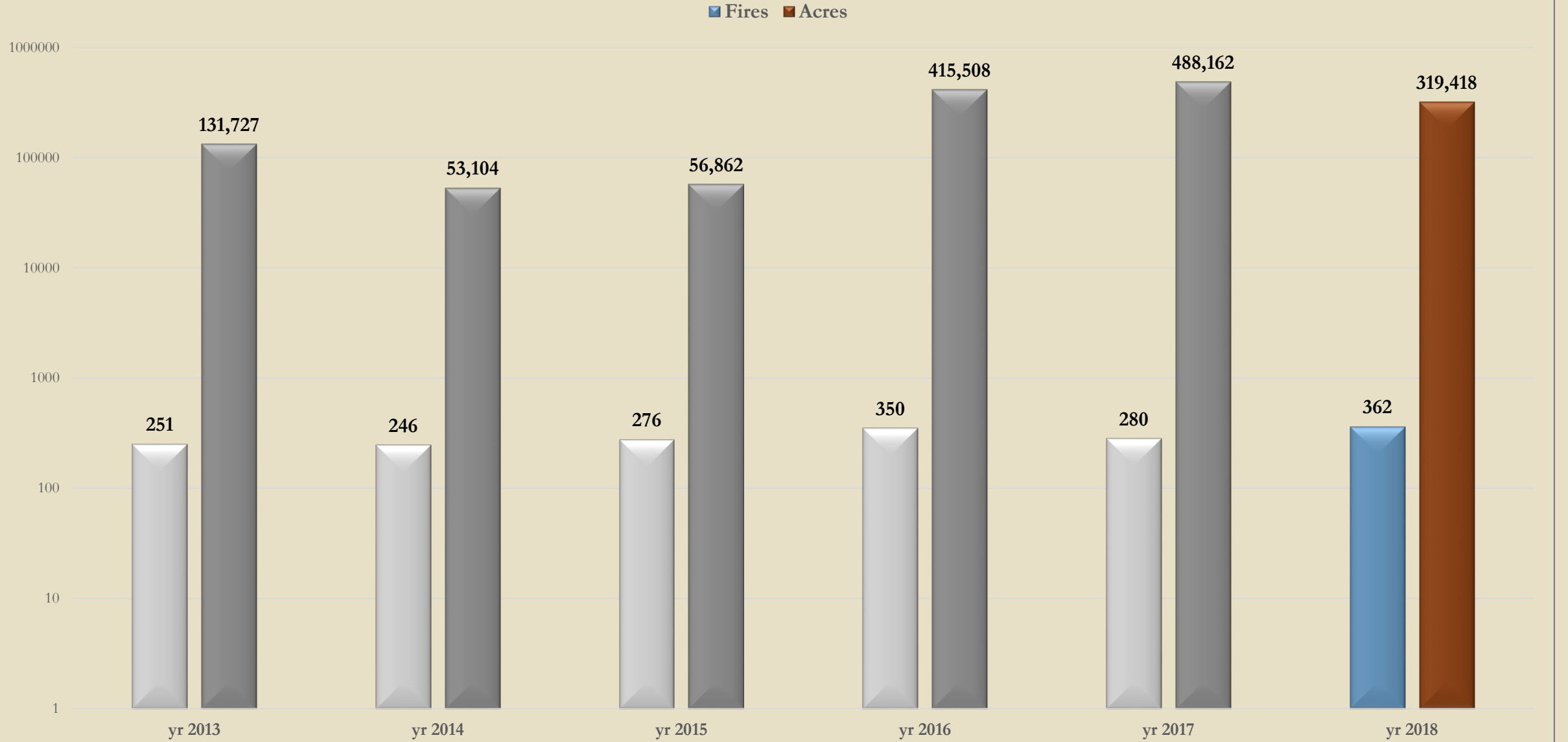
# Colorado / Kansas Counties Fire & Acres



# Fires and Acres by Month

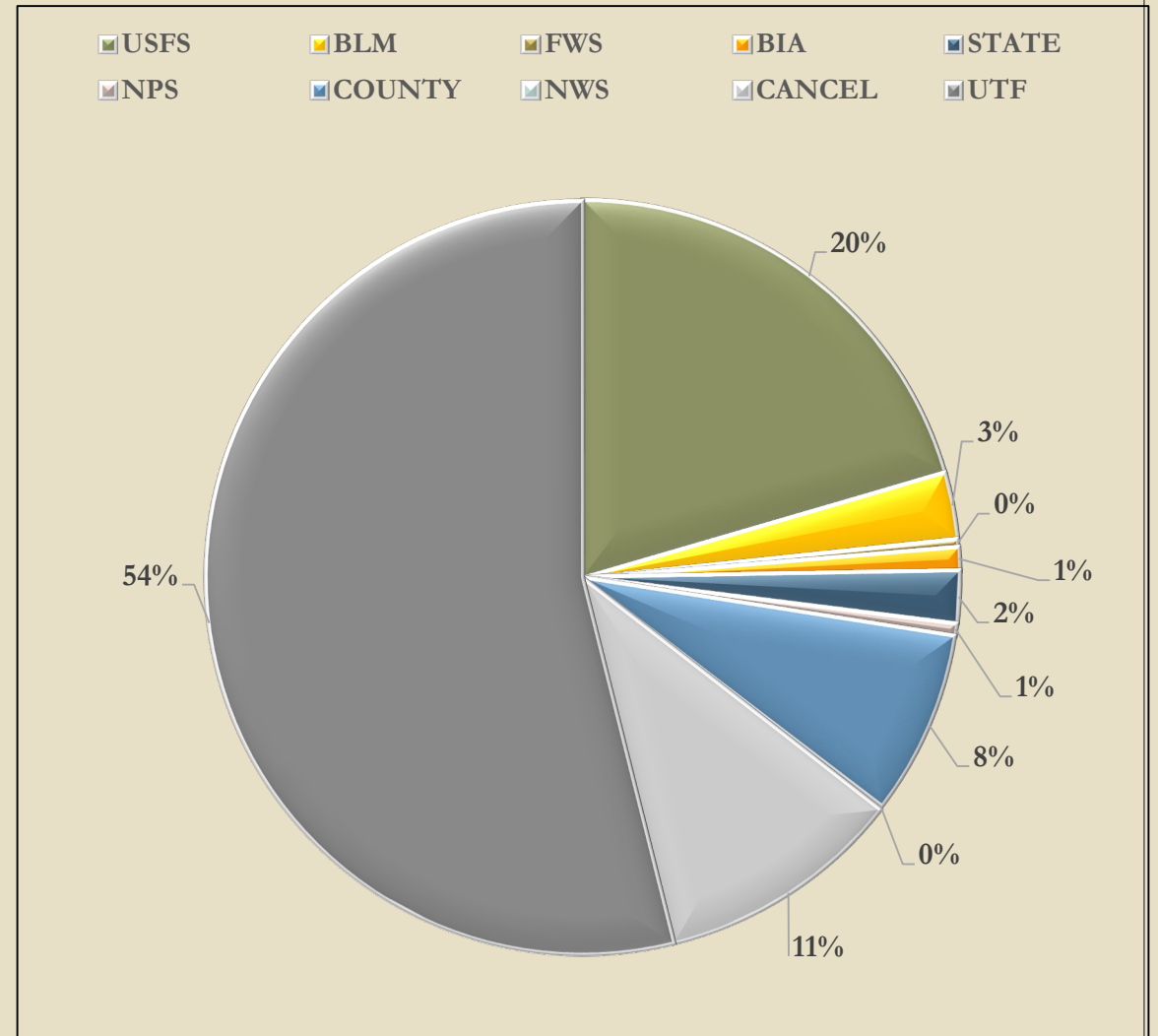
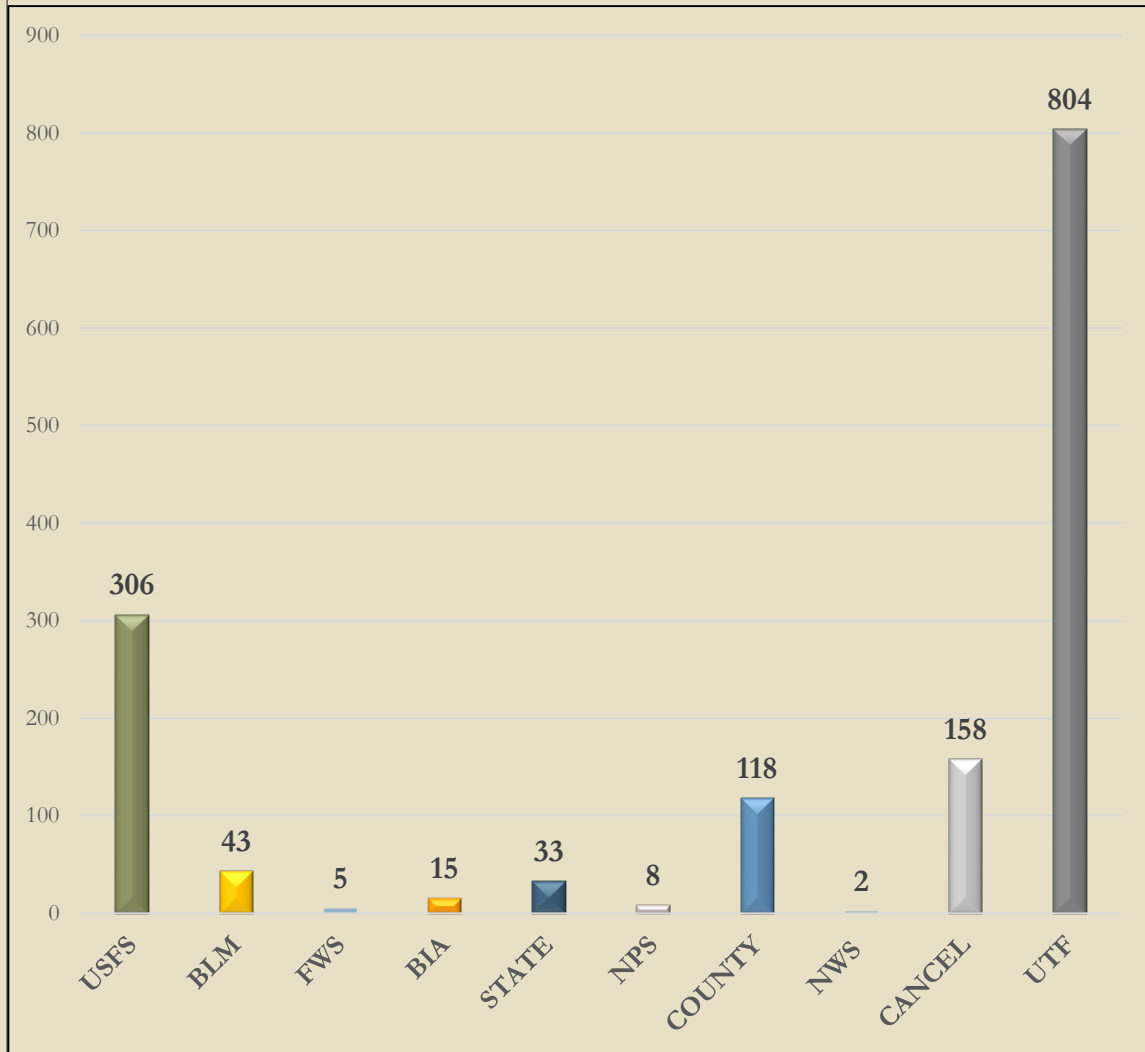


# 5 Year Average Fires: 281 / Acres: 229,073



# Overhead In Zone

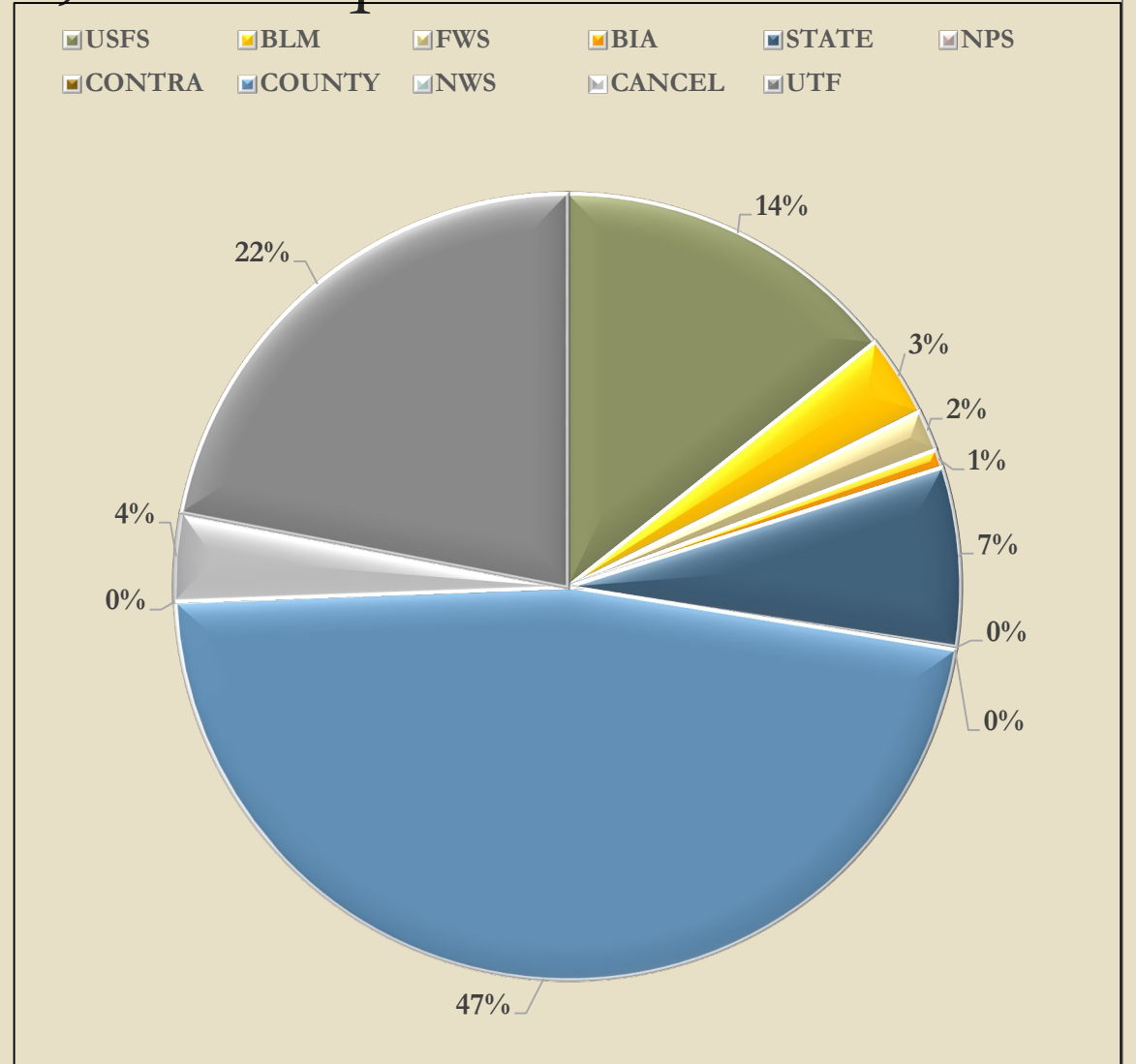
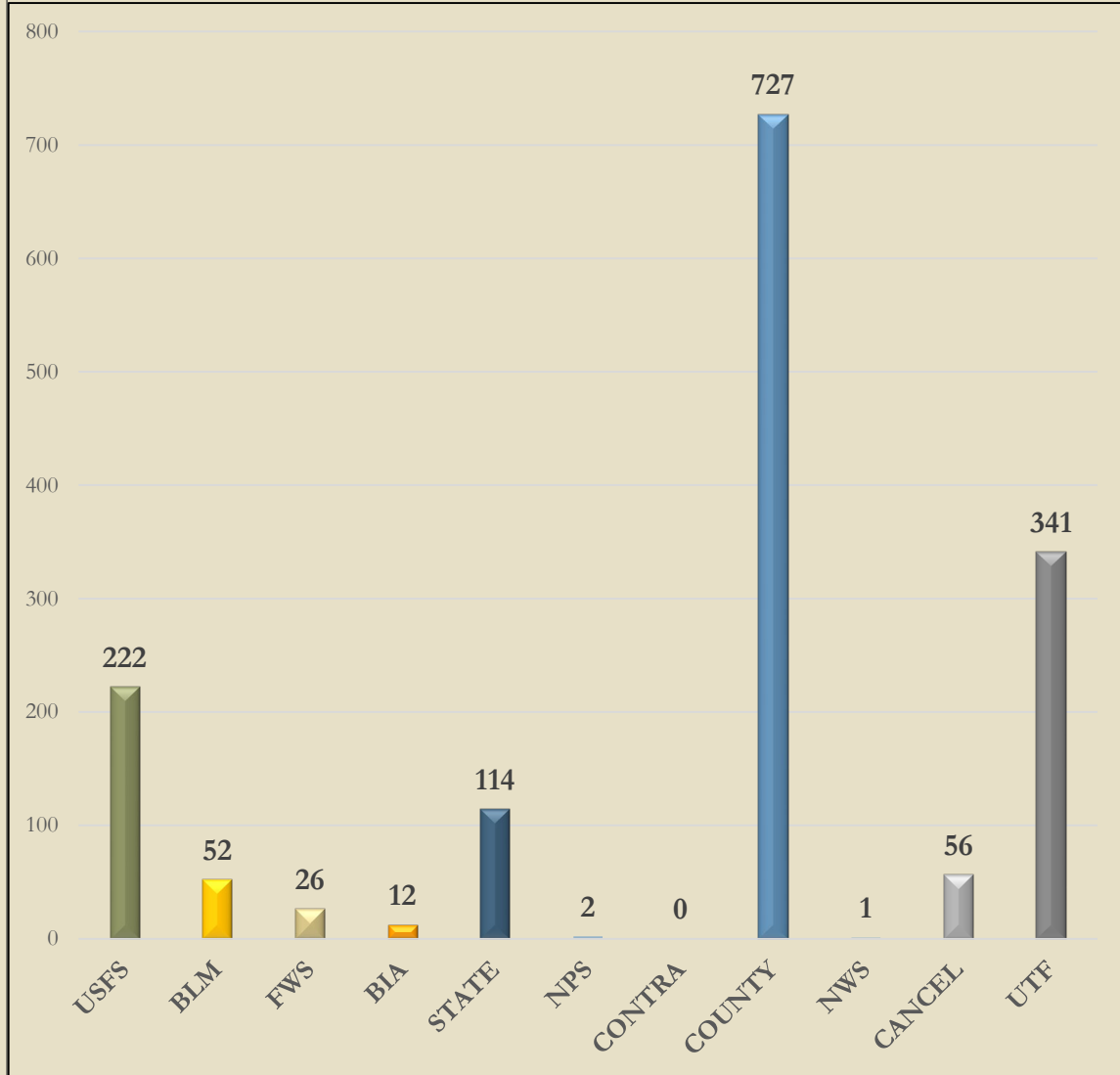
## 50 Incidents for 1,492 Requests





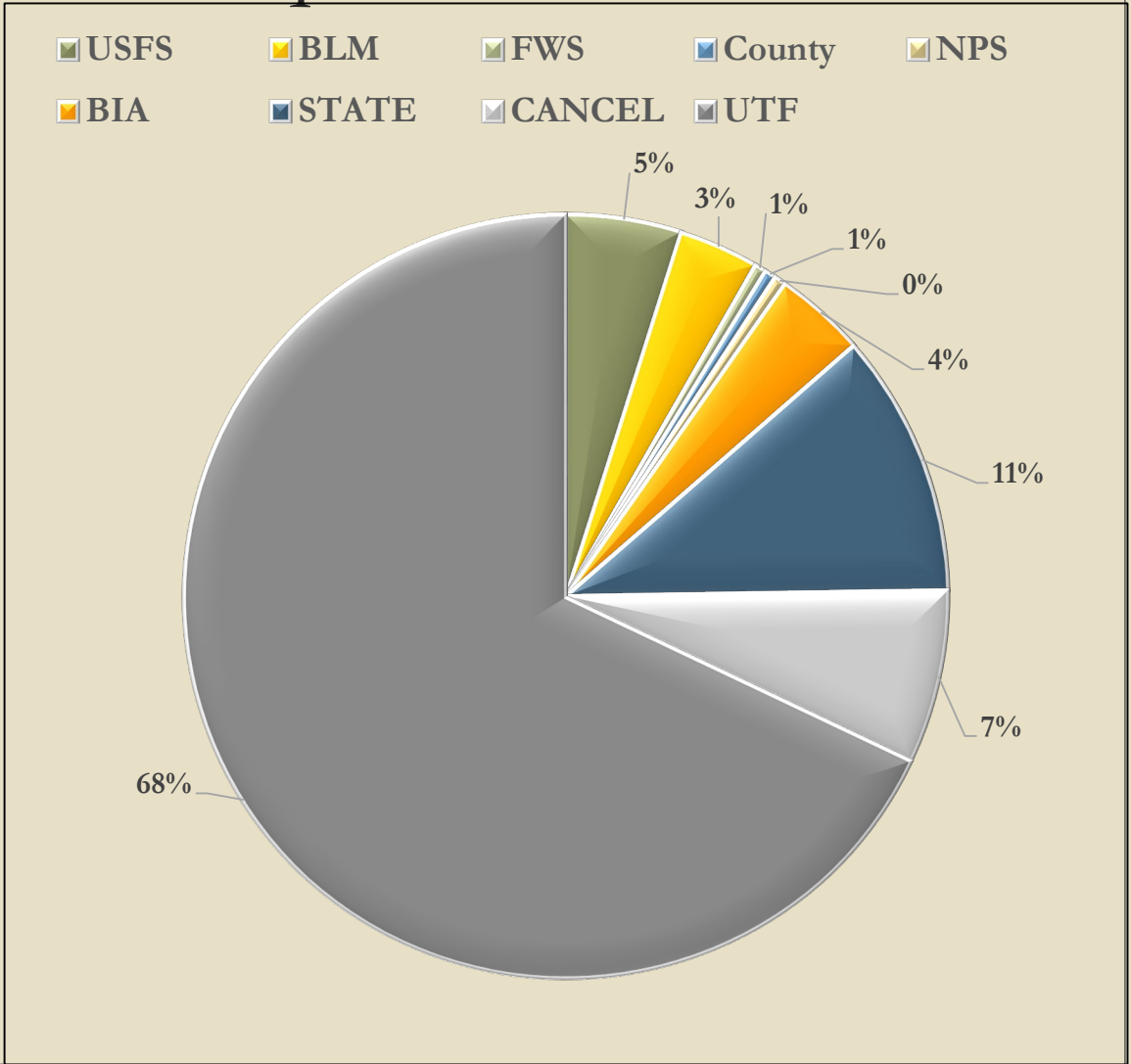
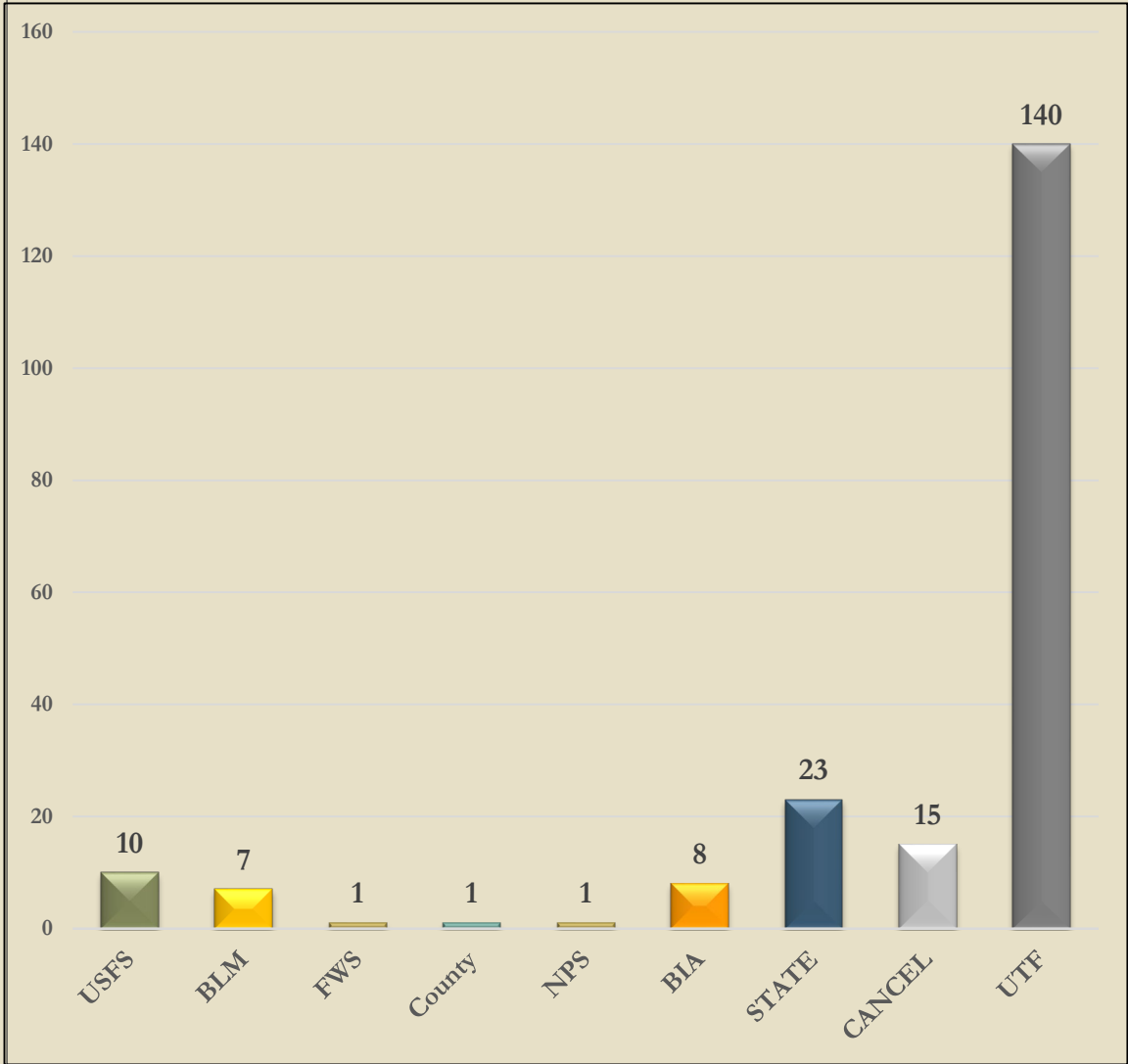
# Overhead out of Zone

## 244 Incidents for 1,553 Requests



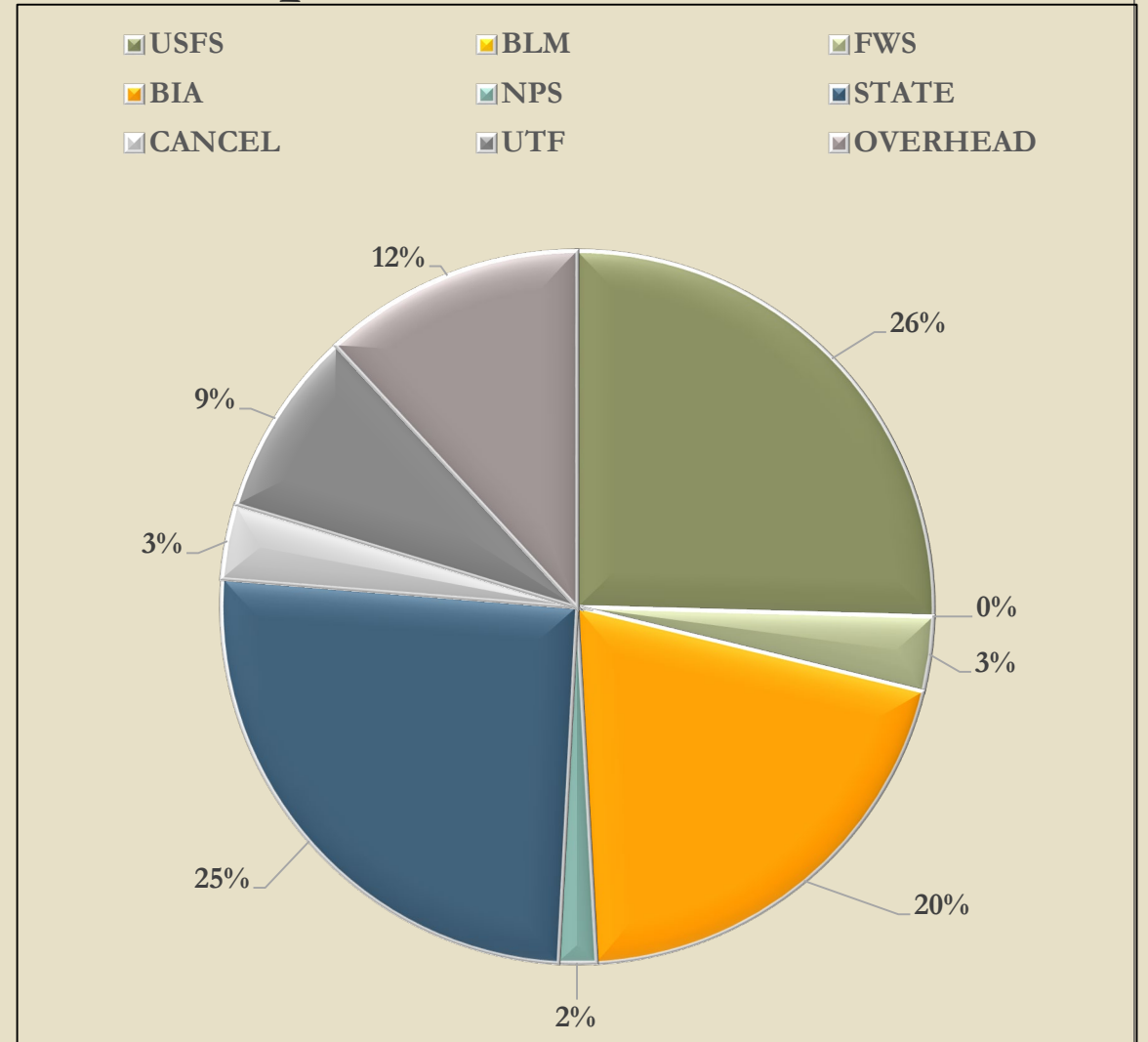
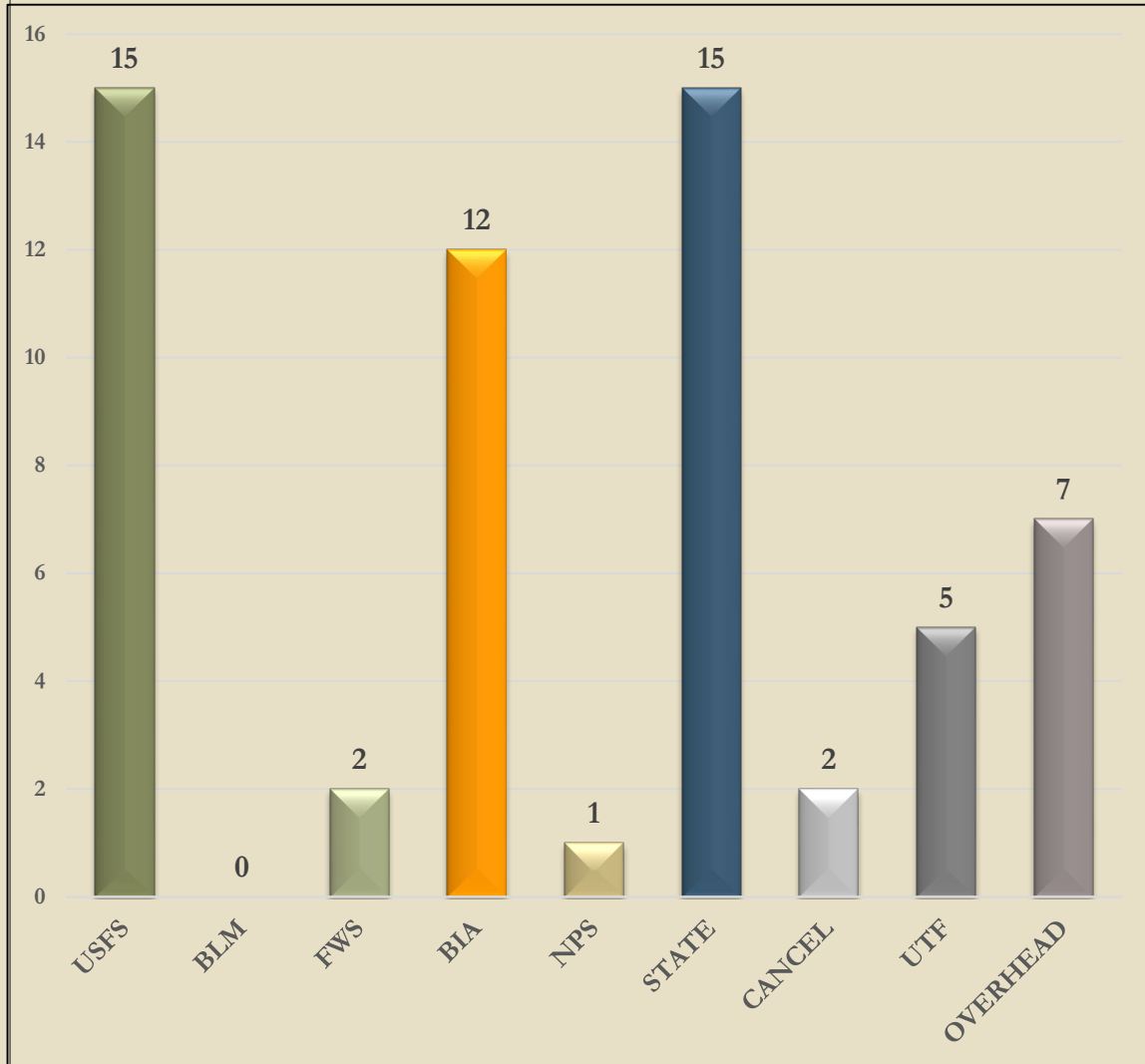
# Crews in Zone

## 31 Incidents for 206 Requests



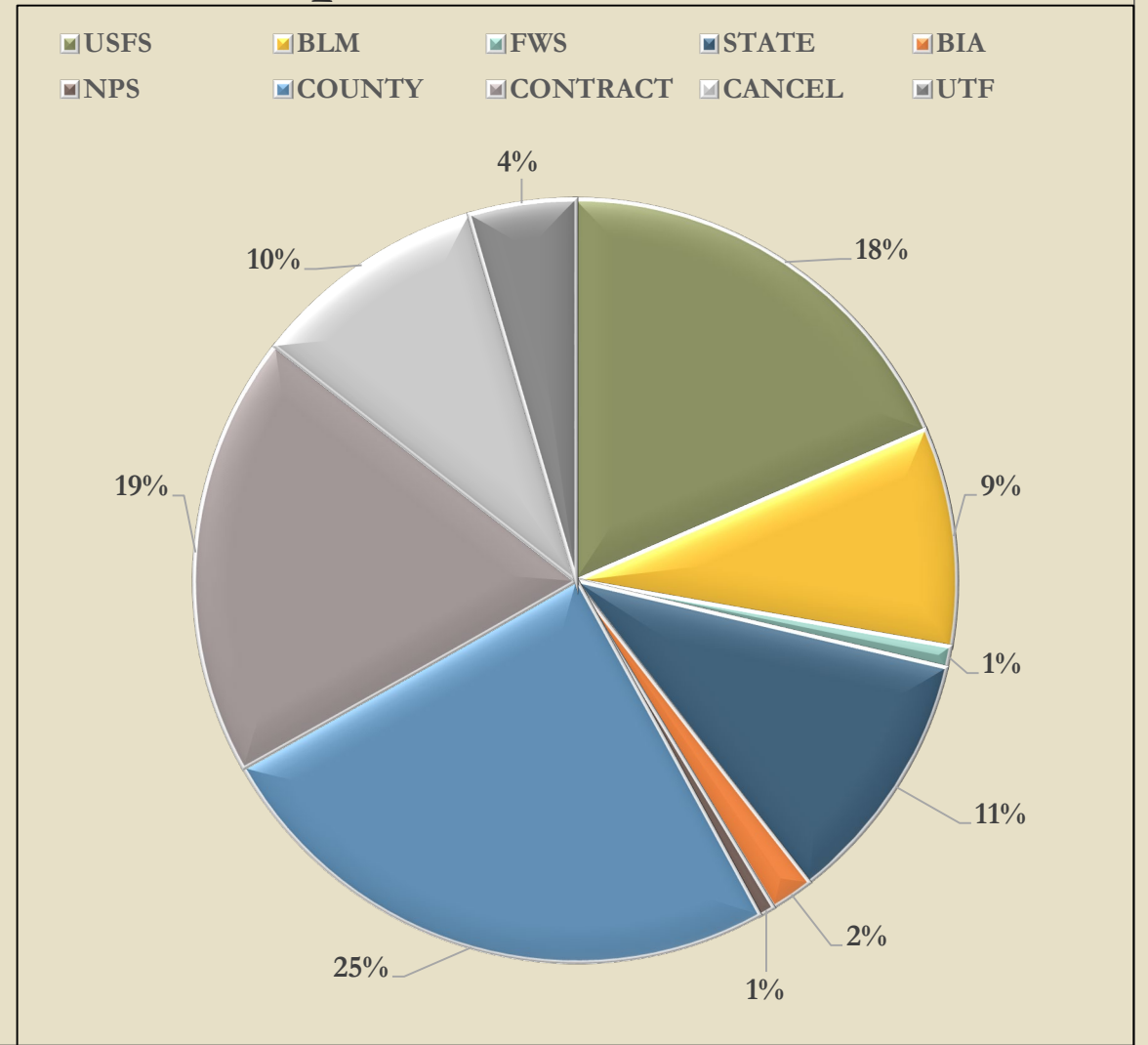
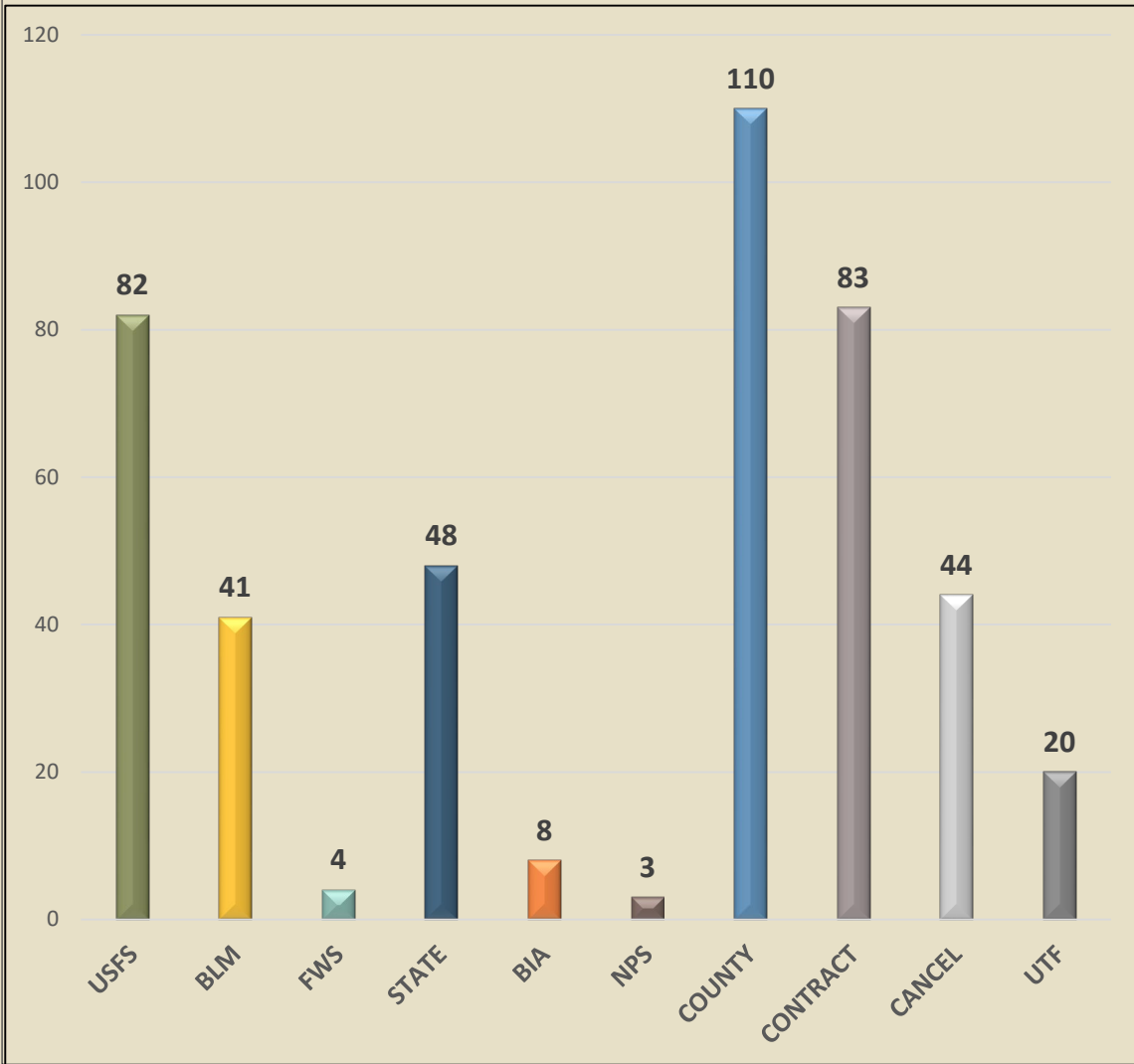
# Crews out of Zone

## 30 Incidents for 59 Requests



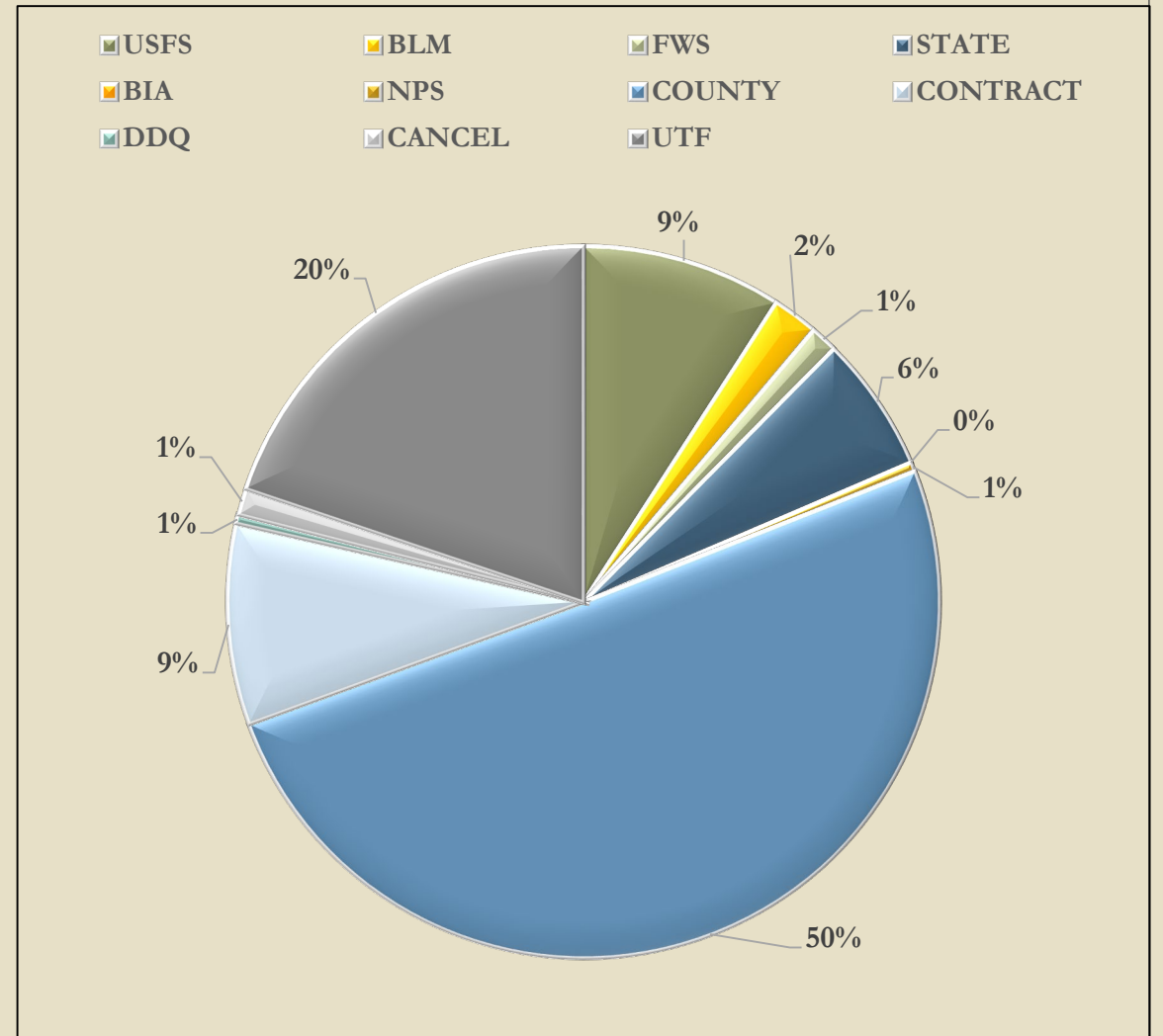
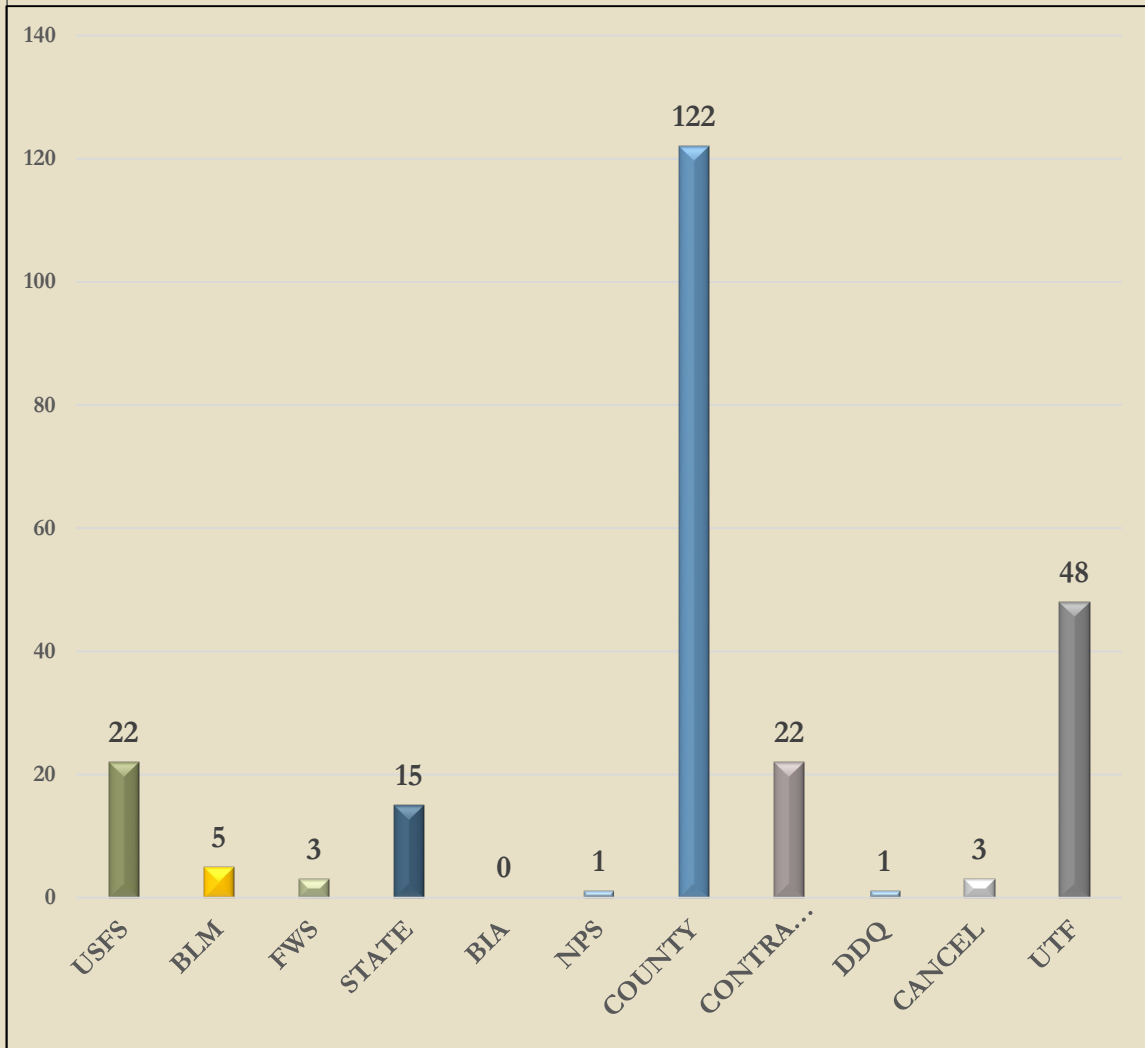
# Engines in Zone

## 37 Incidents for 443 Requests



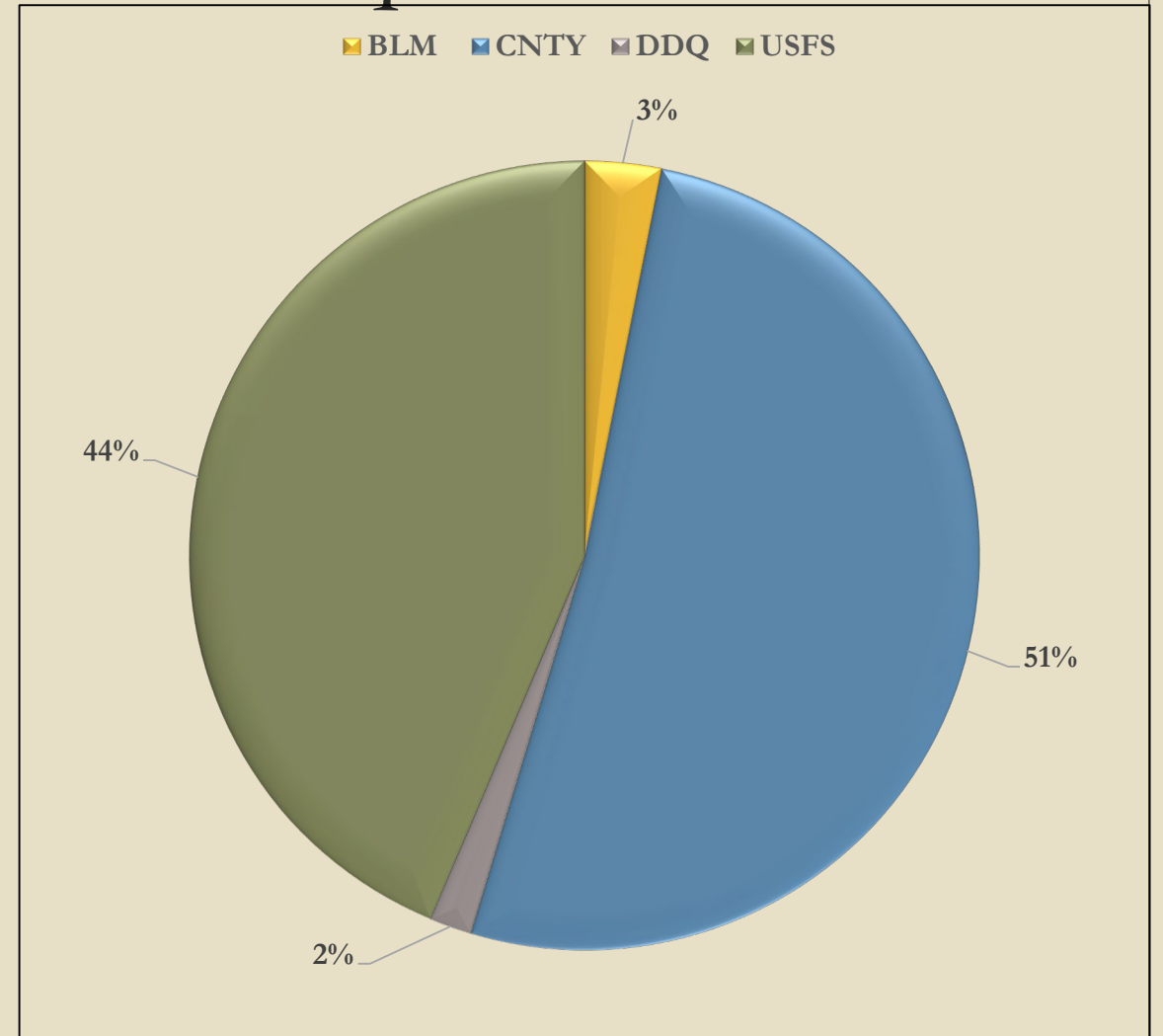
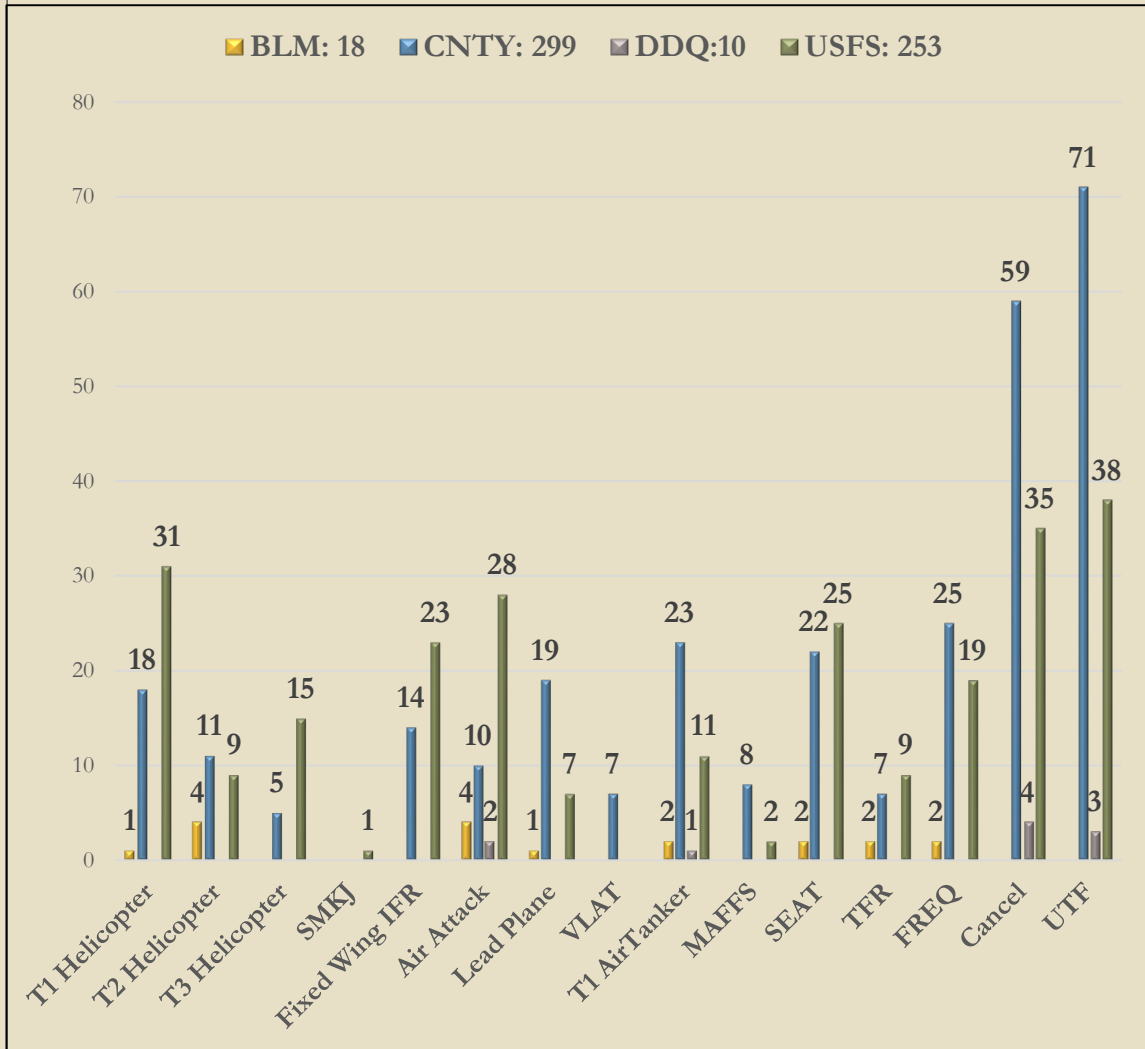
# Engines out of Zone

## 75 Incidents for 241 Requests



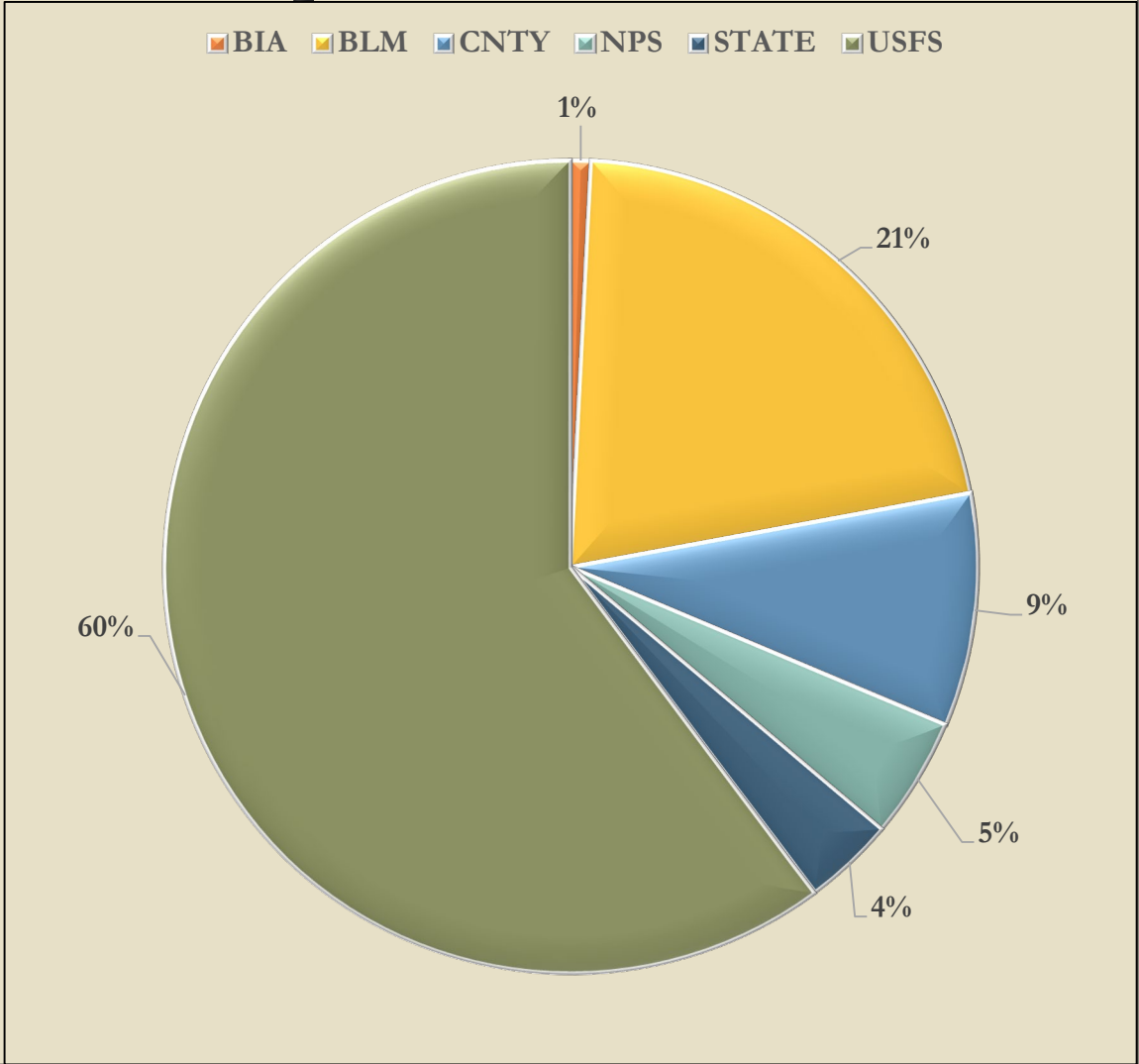
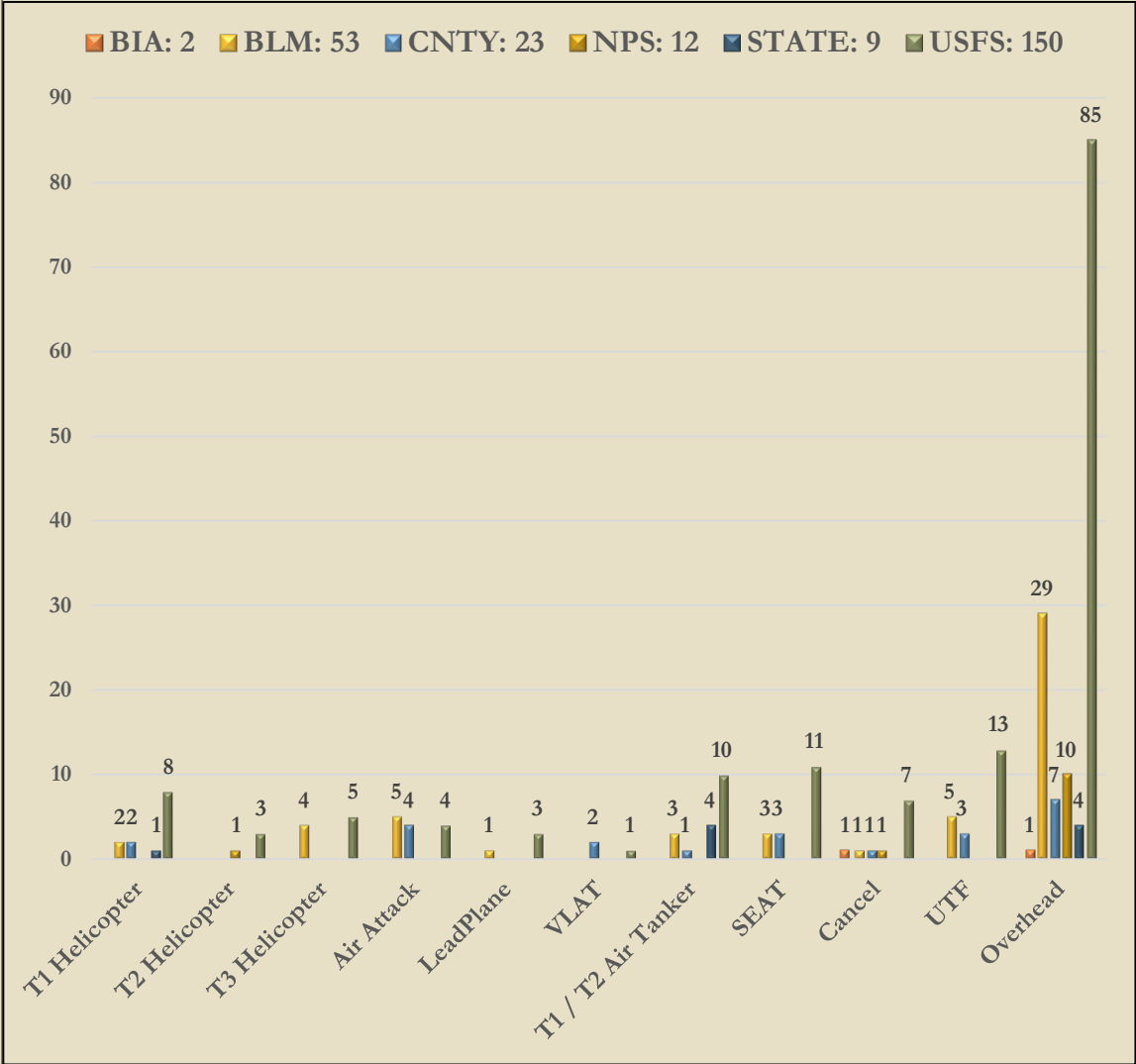
# Aircraft in Zone

## 44 Incidents for 592 Requests



# Aircraft out of Zone

## 62 Incidents for 248 Requests

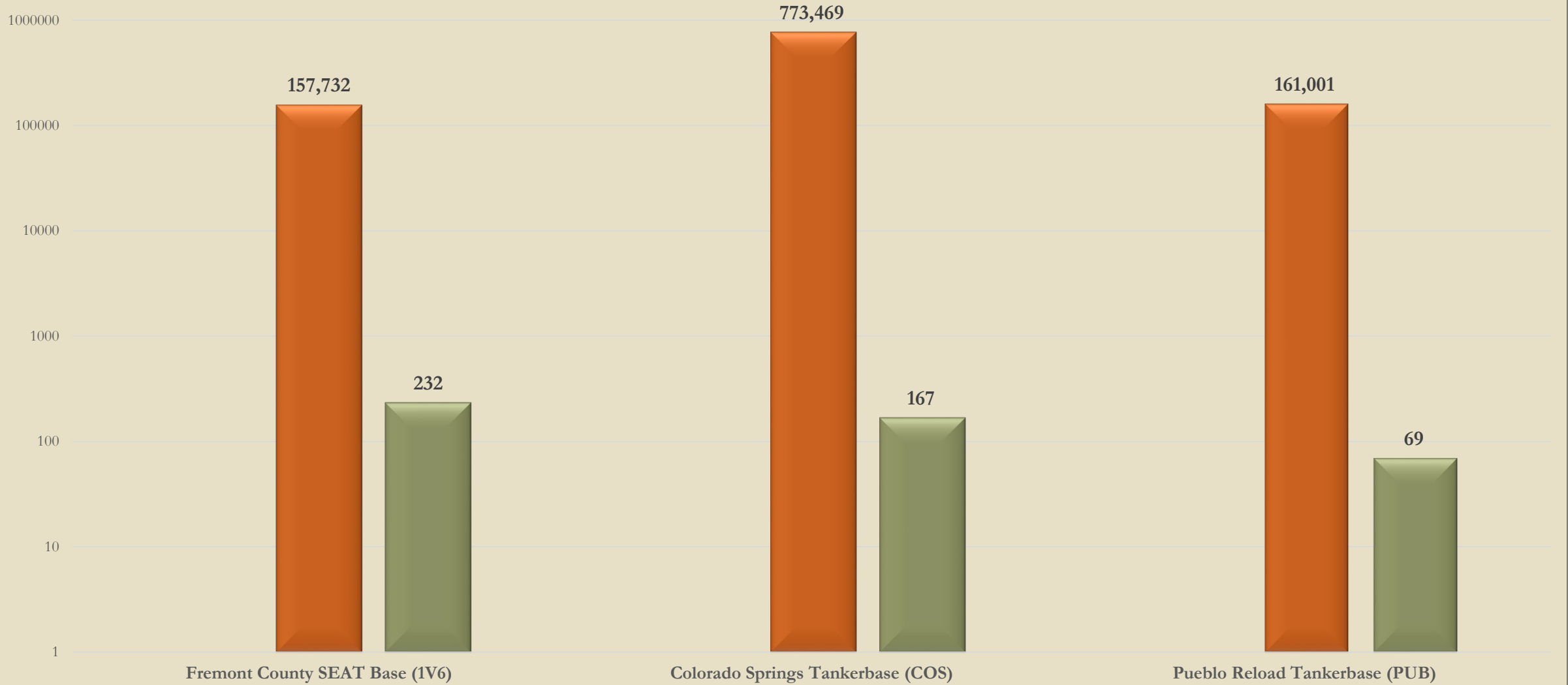


# Tanker Base/Seat Base Totals

■ Water (gal): 0

■ Retardant (gal): 1,092,202

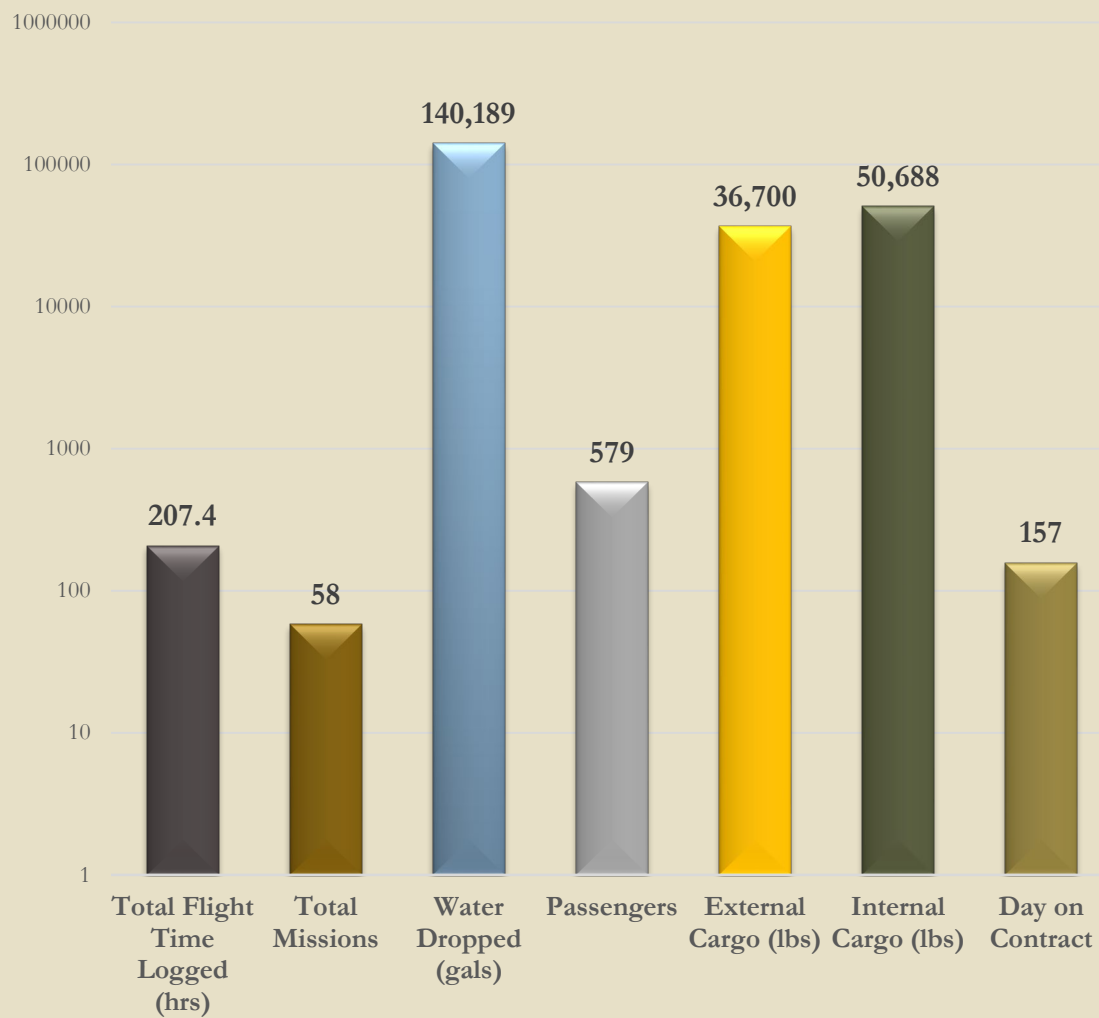
■ Sorties: 468



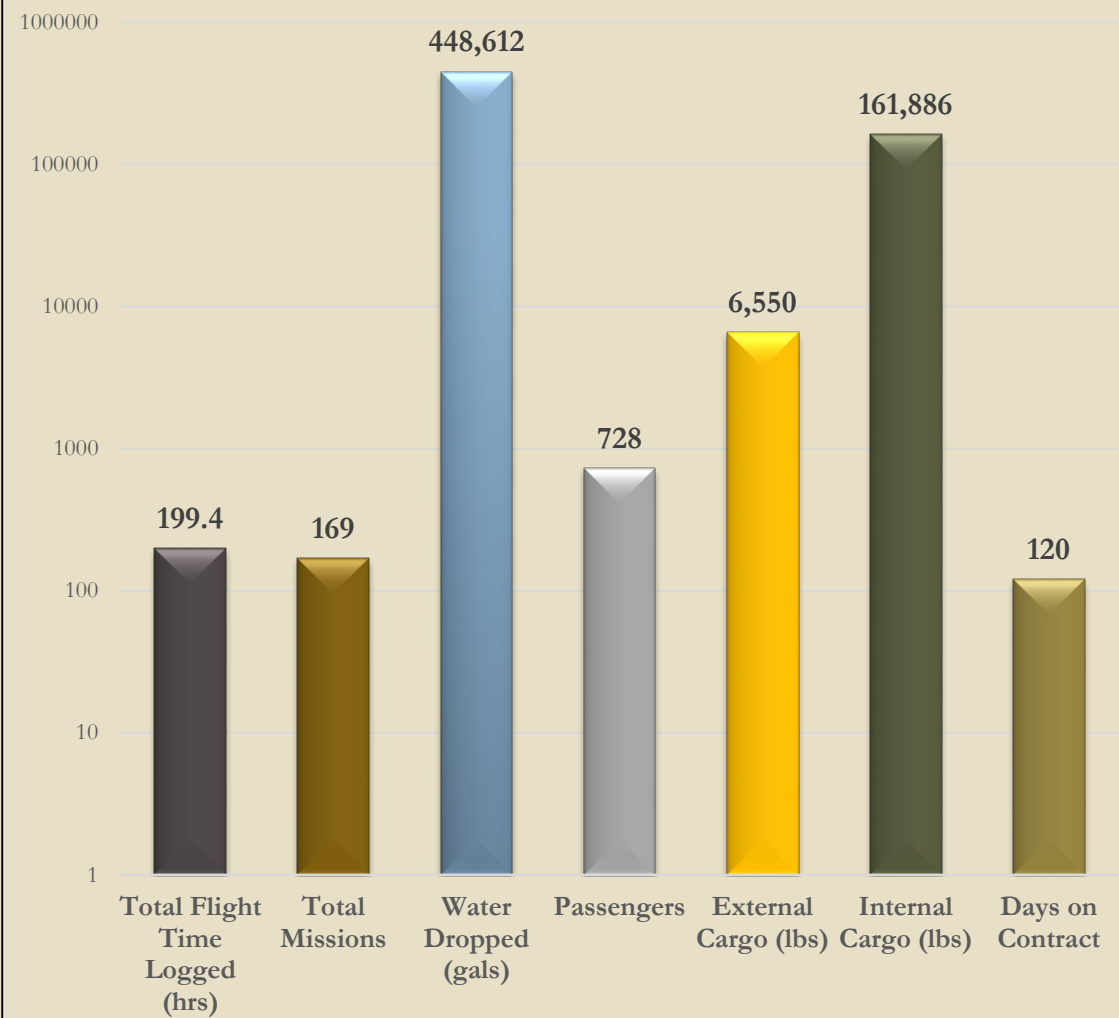


# EU Contracted Helicopters

## H-350MW Forest Service (Type 3)



## H-58HJ DFPC (Type 2)



# BCD Travel

■ # of Travelers: 811   ■ Cost: \$329,081.02



# ICS 209's

Incident Name	Agency	Start Date	Cause	Ac.	Incident Type
Coyote	CO-PWX	20-Jan	Hum	1400	IC4
YY Road	KS-CSX	8-Feb	Hum	1200	IC4
43	CO-BAX	13-Feb	Hum	352	IC4
Middle Sand Creek	CO-BAX	17-Feb	Hum	350	IC4
Apache Complex	CO-FCQ	24-Feb	CX	2885	IC3, IC4
Boller	KS-GEX	2-Mar	Hum	1050	IC4
North Fork-Richfield Cemetary	KS-MTX	3-Mar	Hum	700	IC4
Forest Ridge	CO-ELX	4-Mar	Hum	374	IC4
Bayonet Area	CO-FCQ	4-Mar	Hum	271	IC4
Rabitt 22	CO-PWX	4-Mar	Hum	8891	IC3
I-70 milepost 310	KS-GEX	5-Mar	Hum	600	IC4
Clark County	KS-CAX	5-Mar	Hum	1600	IC4
P Rd and 10th	KS-GWX	6-Mar	Hum	2600	IC4
330th St and S Rd	KS-GWX	6-Mar	Hum	500	IC4
Echo Cliff	KS-WBX	7-Mar	Hum	3200	IC4
18-38	KS-GWX	7-Mar	Hum	1000	IC4
110th and GG Rd	KS-GWX	7-Mar	Hum	500	IC4
Orchard	CO-FCQ	8-Mar	Hum	1537	IC3
Rice County	KS-RCX	14-Mar	Hum	8000	IC4
McGee	KS-LVX	15-Mar	Hum	150	IC4
Cotton Bale	KS-KWX	15-Mar	Hum	450	IC4
Carson Midway	CO-FCQ	16-Mar	Hum	3241.2	IC3
Sun City	KS-RNX	16-Mar	Hum	352	IC4

Incident Name	Agency	Start Date	Cause	Ac.	Incident Type
Ida Rd	KS-LVX	22-Mar	Hum	750	IC4
Loring Road	KS-LVX	22-Mar	Hum	300	IC4
Cottonwood	KS-QUR	22-Mar	Ltn	1508	IC3
Range 121	CO-FCQ	4-Apr	Hum	1480	IC4
Rock	KS-SWX	4-Apr	Hum	300	IC4
Nickel Creek	KS-CSX	5-Apr	Hum	2500	IC4
Range 5	CO-FCQ	8-Apr	Hum	2888	IC4
18-85	KS-GWX	11-Apr	Hum	2000	IC4
Black	KS-SWX	12-Apr	Hum	2725	IC4
Mulvane Ranch	KS-CSX	16-Apr	Hum	1500	IC4
Edison	CO-LCX	17-Apr	Hum	5528	IC4
Hwy 94	CO-LCX	17-Apr	Hum	7288	IC4
Langdon	KS-RNX	17-Apr	Hum	667	IC4
Badger Hole	CO-BAX	17-Apr	Hum	48454	IMT3
MM117	CO-EPX	17-Apr	Hum	42795	IMT2
Trinchera Creek	CO-LSX	17-Apr	Hum	4775	IC4
Broken Ranch	CO-LSX	17-Apr	Hum	726	IC4
18-94	KS-EKX	17-Apr	Hum	1500	IC4
190 and YY Road	KS-CSX	19-Apr	Hum	3000	IC4
Spool	CO-LSX	28-May	Ltn	450	IC4
Test Center	CO-PUX	27-May	Ltn	2171	IC5
Spring Creek	CO-CTX	27-Jun	Hum	108027	IC3
Weston Pass	CO-PSF	28-Jun	Ltn	13023	IMT1
Chateau	CO-TLX	29-Jun	Hum	1423	IC3
Turkey Track 8	CO-PSF	22-Sep	Hum	160	IC3
Timber	CO-OTX	24-Nov	Hum	505	IC5
				<b>49</b>	<b>297646.2</b>

Dispatch Office Summary Situation Report - by Protection  
 Report Date: 12/30/2018  
 Geographic Area: Rocky Mountain Area Coordination Center  
 Dispatch Office: Pueblo Dispatch Center

**Year-to-Date - Wildland Fire Activity & Rx Fire Activity:**

Agency	State-Unit	Fires (Human)	Acres (Human)	Fires (Lightning)	Acres (Lightning)	Total (Fires)	Total (Acres)	Fires (Rx)	Acres (Rx)
BIA	KS-HOA	23	1,198	1	2	24	1,200	1	1,100
<b>BIA</b>		<b>23</b>	<b>1,198</b>	<b>1</b>	<b>2</b>	<b>24</b>	<b>1,200</b>	<b>1</b>	<b>1,100</b>
BLM	CO-RGD	9	12,281	4	80	13	12,361	3	225
	CO-SLD	1	1	1	0	2	1	2	132
<b>BLM</b>		<b>10</b>	<b>12,282</b>	<b>5</b>	<b>80</b>	<b>15</b>	<b>12,362</b>	<b>5</b>	<b>357</b>
C&L	CO-ALX	2	287	1	1	3	288	0	0
	CO-APX	1	102	0	0	1	102	0	0
	CO-BAX	6	38,458	3	13	9	38,471	1	10
	CO-BNX	0	0	0	0	0	0	0	0
	CO-CFX	4	27	0	0	4	27	13	6
	CO-CJX	1	36	0	0	1	36	0	0
	CO-CTX	1	25,907	0	0	1	25,907	3	12
	CO-CUX	1	2	0	0	1	2	1	2
	CO-DEX	0	0	0	0	0	0	0	0
	CO-DGX	3	172	3	0	6	172	1	0
	CO-ELX	1	374	0	0	1	374	0	0
	CO-EPX	9	44,752	0	0	9	44,752	1	1
	CO-FRX	3	22	6	9	9	31	0	0
	CO-HUX	9	56,326	0	0	9	56,326	0	0
	CO-JEX	3	3	5	10	8	13	3	87
	CO-LCX	2	12,816	0	0	2	12,816	0	0
	CO-LKX	1	1	0	0	1	1	0	0
	CO-LSX	5	13,881	7	457	12	14,338	1	850
	CO-MLX	0	0	0	0	0	0	1	0
	CO-OTX	2	603	0	0	2	603	0	0
CO-PAX	9	7	0	0	9	7	2	12	
CO-PUX	6	1,579	2	2,175	8	3,754	0	0	
CO-PWX	2	10,291	0	0	2	10,291	0	0	
CO-RGX	4	61	0	0	4	61	0	0	

### Year-to-Date - Wildland Fire Activity & Rx Fire Activity:

Agency	State-Unit	Fires (Human)	Acres (Human)	Fires (Lightning)	Acres (Lightning)	Total (Fires)	Total (Acres)	Fires (Rx)	Acres (Rx)
C&L	CO-SHX	2	20	0	0	2	20	0	0
	CO-TLX	5	1,426	3	0	8	1,426	2	11
	KS-BBX	0	0	0	0	0	0	0	0
	KS-BTX	1	80	0	0	1	80	0	0
	KS-BUX	1	183	0	0	1	183	0	0
	KS-CAX	1	1,600	0	0	1	1,600	0	0
	KS-CFX	2	380	0	0	2	380	0	0
	KS-CSX	5	11,200	0	0	5	11,200	0	0
	KS-EKX	1	1,500	0	0	1	1,500	0	0
	KS-GEX	2	1,650	0	0	2	1,650	0	0
	KS-GWX	6	6,600	0	0	6	6,600	0	0
	KS-GYX	0	0	0	0	0	0	0	0
	KS-KWX	1	450	0	0	1	450	0	0
	KS-LBX	0	0	0	0	0	0	0	0
	KS-LNX	3	19	0	0	3	19	0	0
	KS-LVX	3	1,200	0	0	3	1,200	0	0
	KS-LYX	1	100	0	0	1	100	0	0
	KS-MEX	0	0	0	0	0	0	0	0
	KS-MTX	2	764	1	28	3	792	0	0
	KS-OSX	1	400	0	0	1	400	0	0
KS-RCX	1	8,000	0	0	1	8,000	0	0	
KS-RNX	2	1,019	0	0	2	1,019	0	0	
KS-STX	0	15,026	0	0	0	15,026	0	0	
KS-SWX	2	3,025	0	0	2	3,025	0	0	
KS-WBX	1	3,200	0	0	1	3,200	0	0	
KS-WSX	0	0	0	0	0	0	0	0	
<b>C&amp;L</b>		<b>118</b>	<b>263,549</b>	<b>31</b>	<b>2,693</b>	<b>149</b>	<b>266,242</b>	<b>29</b>	<b>991</b>
FS	CO-PSF	64	10,204	52	13,253	116	23,457	30	3,210
	CO-RGF	4	0	19	76	23	76	19	309
	KS-PSF	1	0	3	1	4	1	0	0
<b>FS</b>		<b>69</b>	<b>10,204</b>	<b>74</b>	<b>13,330</b>	<b>143</b>	<b>23,534</b>	<b>49</b>	<b>3,519</b>

## Year-to-Date - Wildland Fire Activity & Rx Fire Activity:

Agency	State-Unit	Fires (Human)	Acres (Human)	Fires (Lightning)	Acres (Lightning)	Total (Fires)	Total (Acres)	Fires (Rx)	Acres (Rx)
FWS	CO-ALR	0	0	0	0	0	0	1	813
	KS-FLR	2	76	0	0	2	76	4	1,470
	KS-KIR	0	0	0	0	0	0	1	1,215
	KS-MCR	1	21	0	0	1	21	6	710
	KS-QUR	1	0	2	1,512	3	1,512	2	1,537
<b>FWS</b>		<b>4</b>	<b>97</b>	<b>2</b>	<b>1,512</b>	<b>6</b>	<b>1,609</b>	<b>14</b>	<b>5,745</b>
NPS	CO-GSP	1	0	0	0	1	0	1	1
	KS-TGP	0	0	0	0	0	0	4	2,849
<b>NPS</b>		<b>1</b>	<b>0</b>	<b>0</b>	<b>0</b>	<b>1</b>	<b>0</b>	<b>5</b>	<b>2,850</b>
OES	CO-PBS	0	3,999	1	0	1	3,999	2	180
<b>OES</b>		<b>0</b>	<b>3,999</b>	<b>1</b>	<b>0</b>	<b>1</b>	<b>3,999</b>	<b>2</b>	<b>180</b>
SF	KS-KSS	0	0	0	0	0	0	0	0
<b>SF</b>		<b>0</b>	<b>0</b>	<b>0</b>	<b>0</b>	<b>0</b>	<b>0</b>	<b>0</b>	<b>0</b>
USA	CO-FCQ	19	10,413	2	33	21	10,446	5	1,578
	KS-FRQ	0	0	0	0	0	0	0	0
<b>USA</b>		<b>19</b>	<b>10,413</b>	<b>2</b>	<b>33</b>	<b>21</b>	<b>10,446</b>	<b>5</b>	<b>1,578</b>
USAF	CO-AFQ	0	0	1	23	1	23	0	0
<b>USAF</b>		<b>0</b>	<b>0</b>	<b>1</b>	<b>23</b>	<b>1</b>	<b>23</b>	<b>0</b>	<b>0</b>
<b>Grand Total:</b>		<b>244</b>	<b>301,742</b>	<b>117</b>	<b>17,673</b>	<b>361</b>	<b>319,415</b>	<b>110</b>	<b>16,320</b>